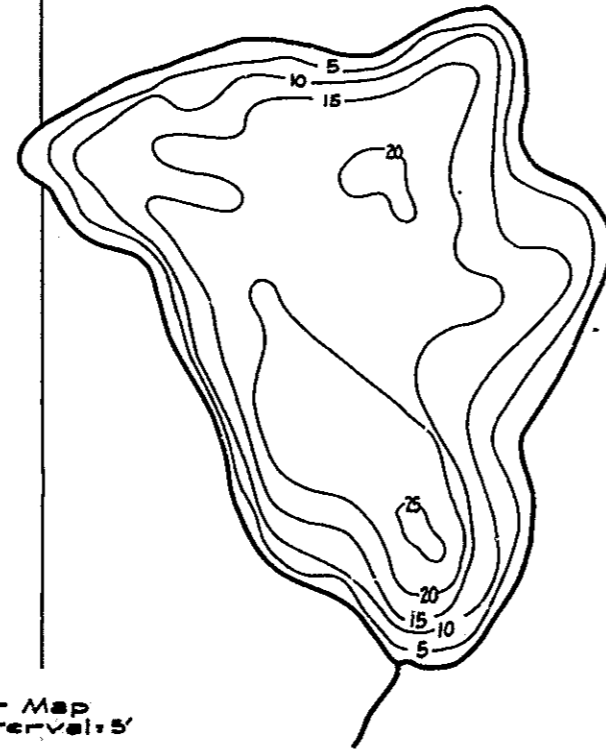


R-9
U.S. Department of Agriculture
Forest Service
LAKE AND STREAM SURVEY
COLWELL LAKE
Hiawatha National Forest
Michigan

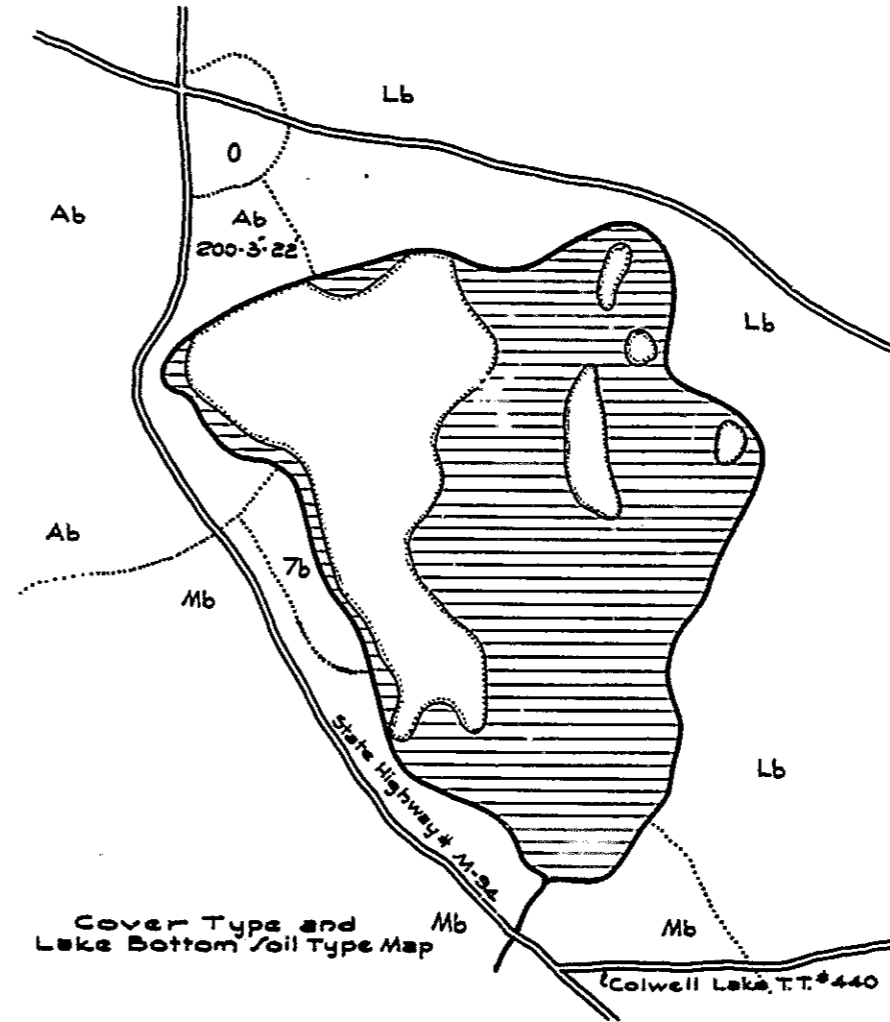
Location Sec. 9 T.44N. R.17W.
Scale 8" = 1 Mile

Area 146 Acres
Length of Shoreline 2 Miles

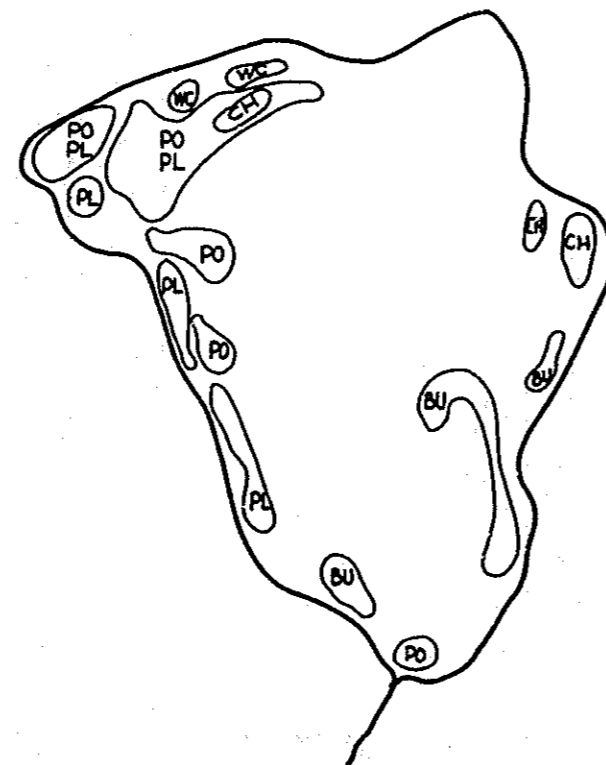
Sec. 5 Sec. 4 T.44N. R.17W.
Sec. 8 Sec. 9



Contour Map
Contour Interval: 5



Cover Type and
Lake Bottom Soil Type Map



Aquatic Vegetation Map

See IFR map