J-5-23

R-9

U.S. Department of Agriculture
Forest Service
LAKE AND STREAM SURVEY

EAST LAKE

Hiawatha National Forest
Michigan

Location Sec. 26-27 T. 44 N. R. 17 W.
Scale 16 Inches = 1 Mile

Area 5475 Acres
Length of Shore Line 1.58 Miles

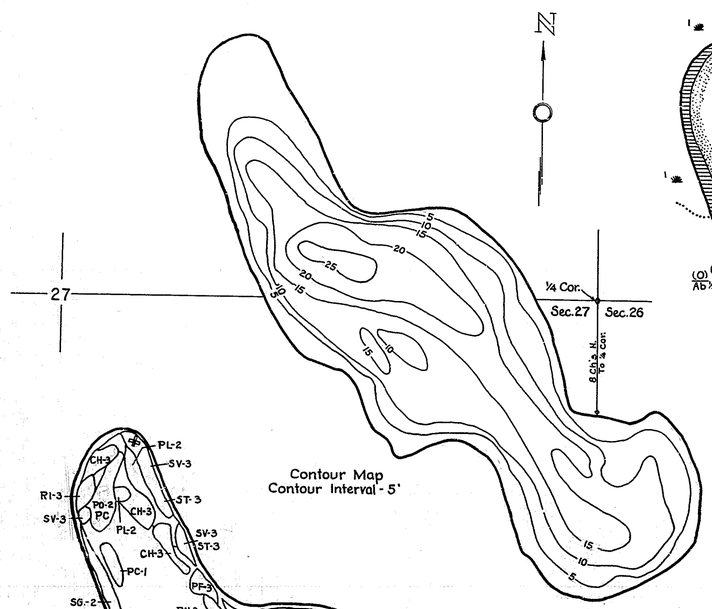

Contour Map
Contour Interval - 5'

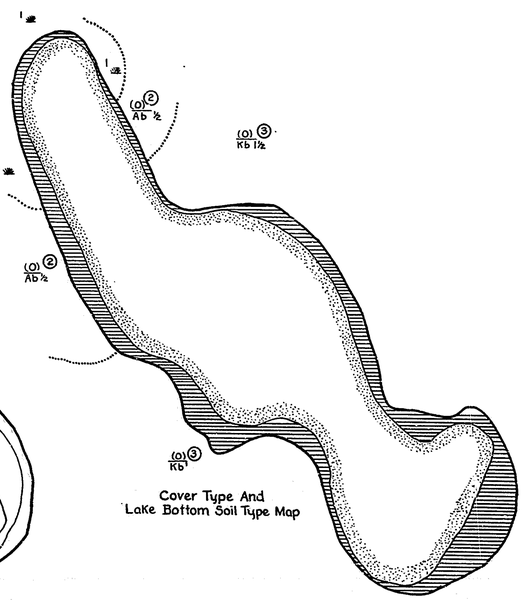

Cover Type And
Lake Bottom Soil Type Map

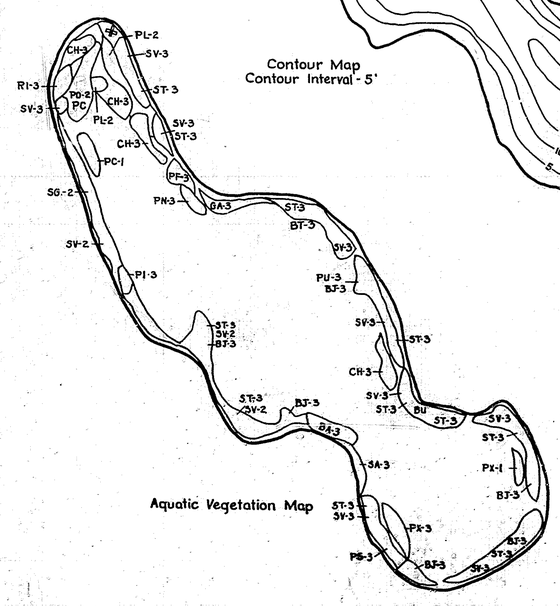

Aquatic Vegetation Map

J-5-23 T.R. T.B. 3-16-57

EAST LAKE SCHOOLCRAFT COUN