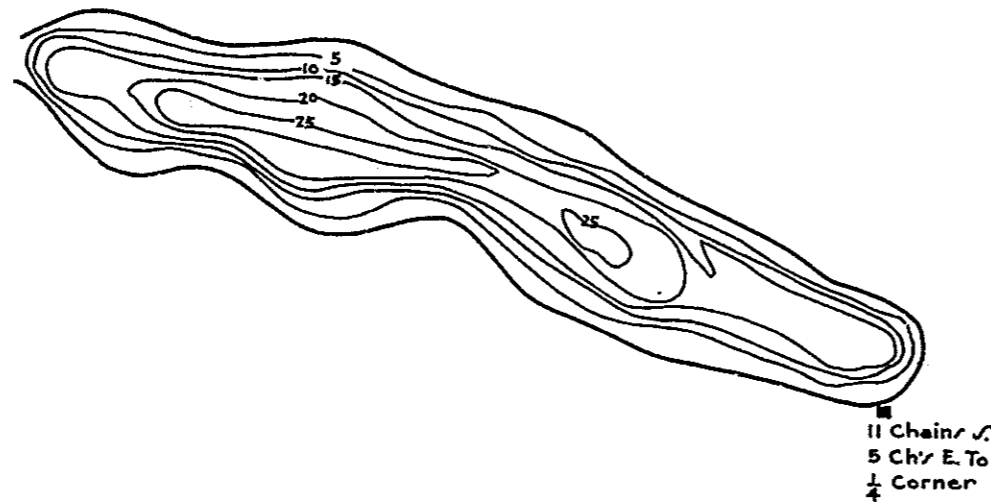


R-9  
U.S. Department of Agriculture  
Forest Service  
LAKE AND STREAM SURVEY  
MC-INNES LAKE  
Hiawatha National Forest  
Michigan

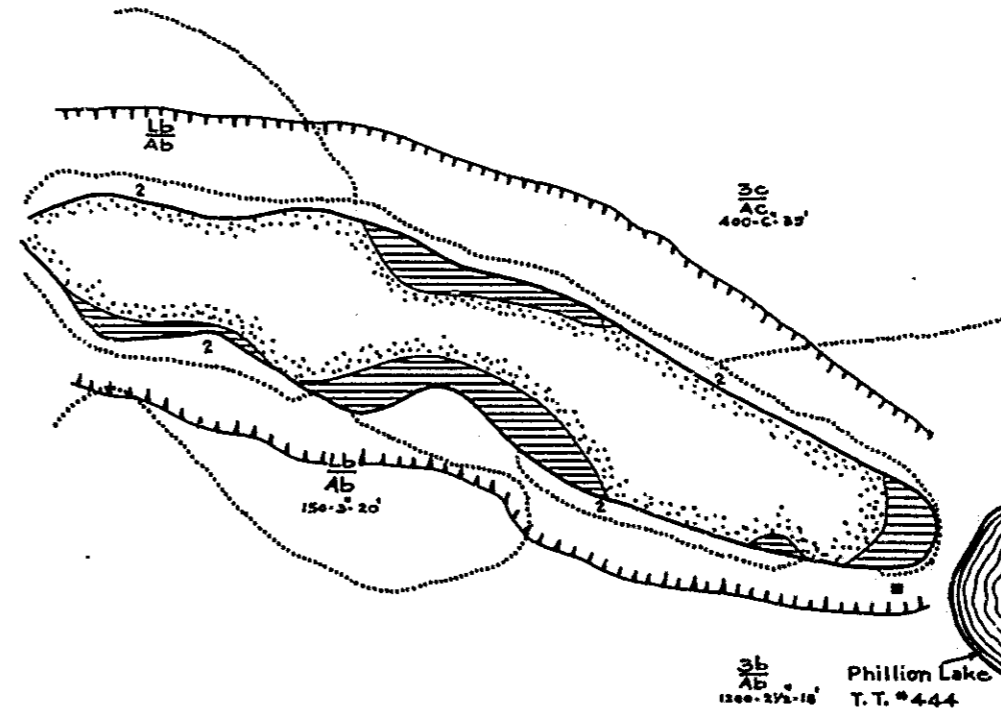
Location: *Sec. 11* T.44N.R.18W.  
Scale: 16" = 1 Mile

Area: 21 Acres  
Length of Shoreline: 1.06 Miles

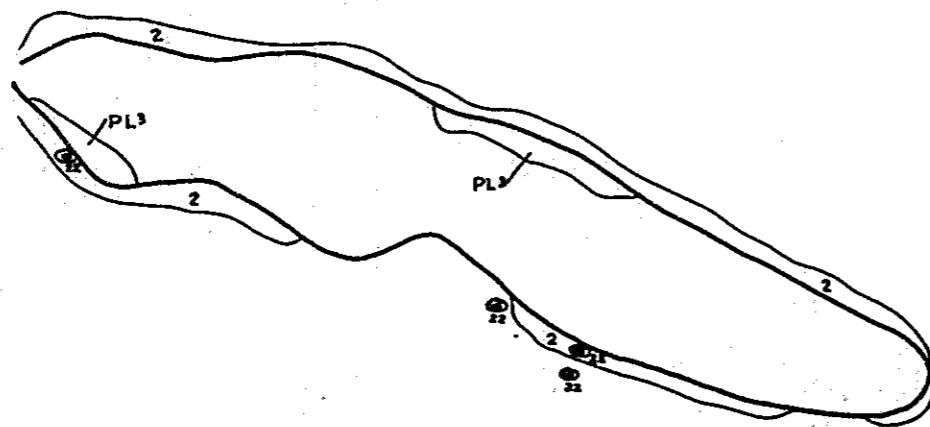


Contour Map  
Contour Interval: 5'

Sec. 11 Sec. 12  
1/4 Corner



Cover Type And  
Lake Bottom Soil Type Map



Aquatic Vegetation Map