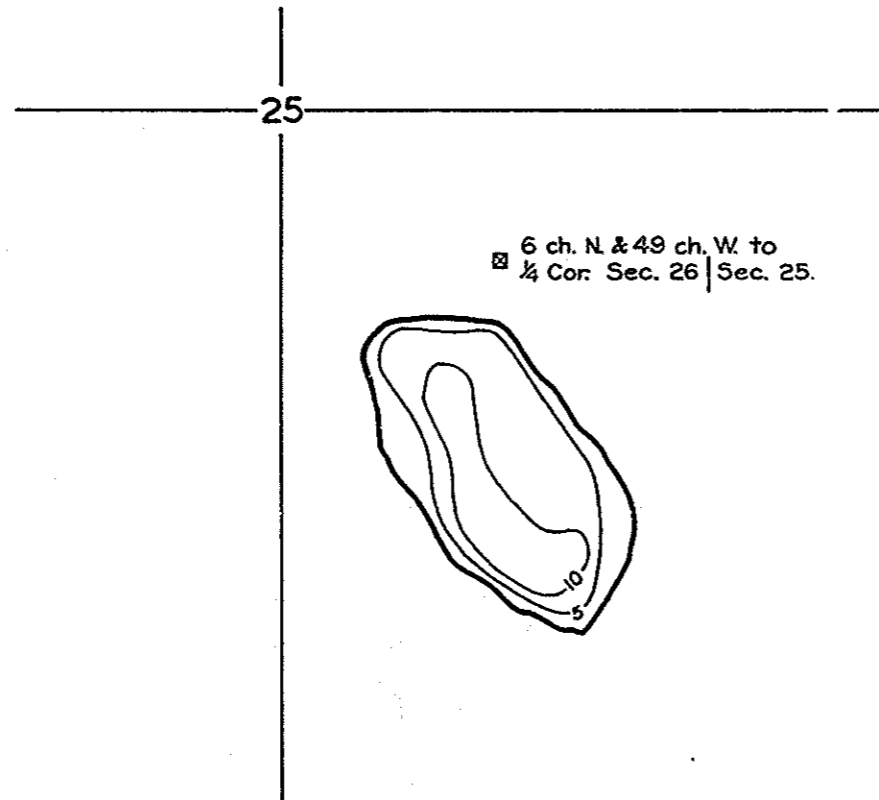


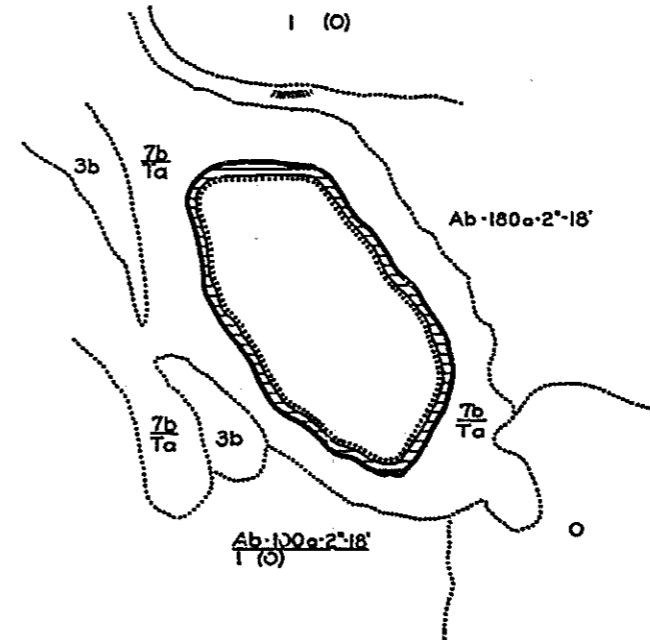
R-9
U. S. Department of Agriculture
Forest Service
LAKE AND STREAM SURVEY
STUMP LAKE
Hiawatha National Forest
Michigan

Location: Sec. 25, T. 45 N. R. 18 W., M. M.
Scale: 16" = 1 Mile.

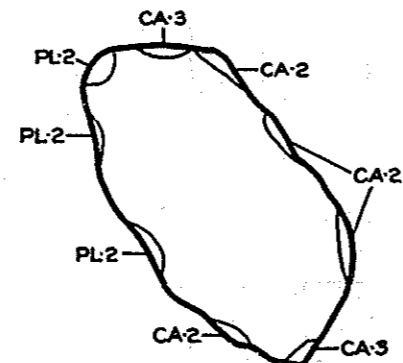
Area: 8.5 Acres.
Length of Shore Line: 0.46 Mile.



Contour Map
Contour Interval = 5'



Cover Type And
Lake Bottom Soil Type Map



Aquatic Vegetation Map