

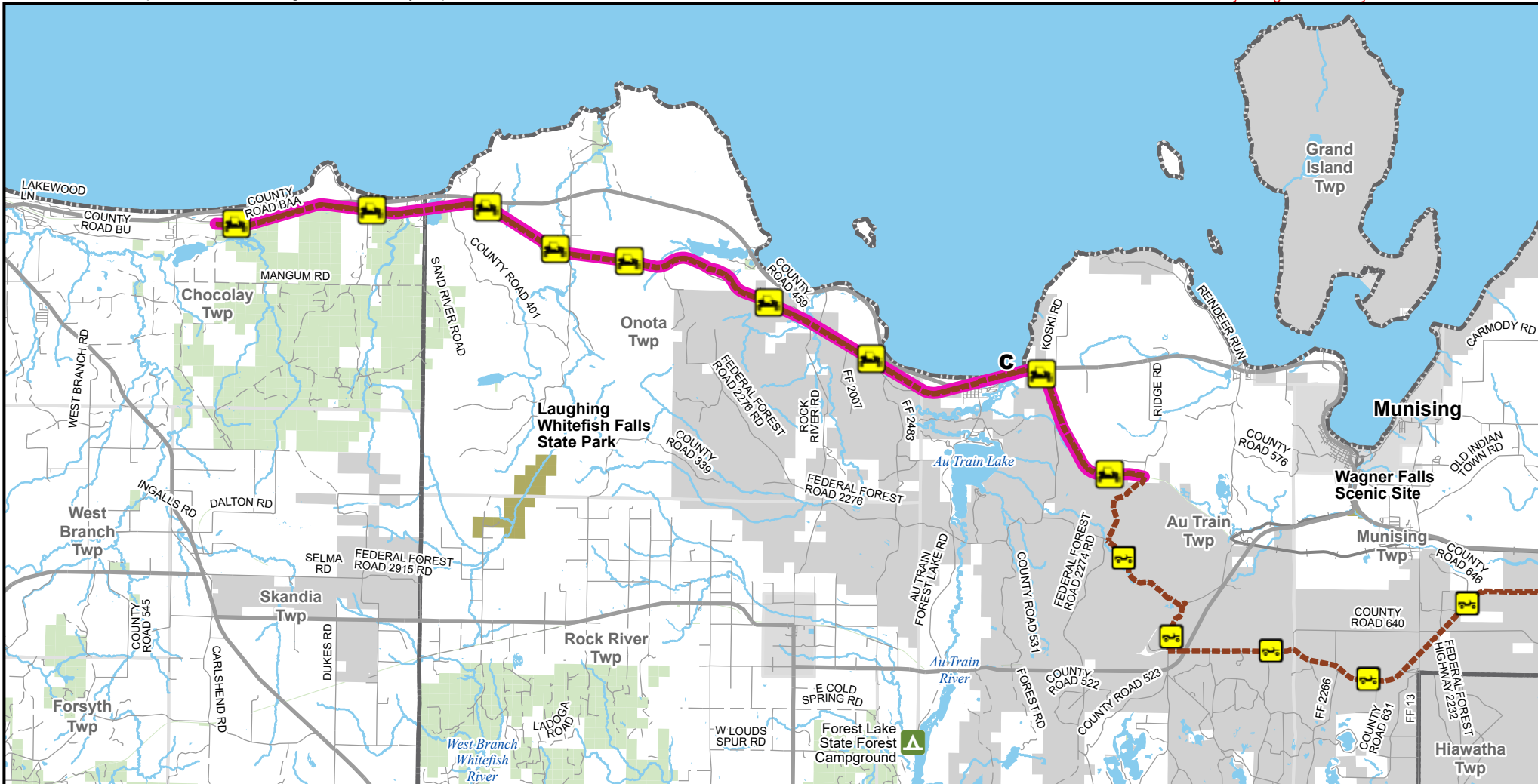


C Route -- Munising, Au Train, Onota, Chocolay Townships

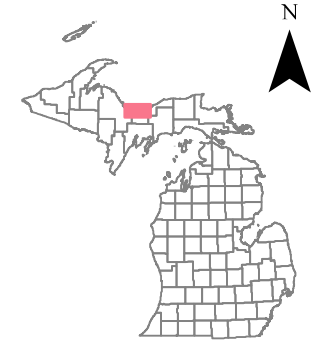

Alger & Marquette Counties, Michigan

Description: 46 Miles, Shingleton - Chocolay Twp

Advisory: Trails and Routes have two-way traffic.
Disclaimer: Trails shown on this map are an approximate representation of the trail system at the time of publication and may not reflect current ground conditions.
Stay on signed trails only!



- State forest campground
- ORV Route
- 65" Restricted ORV Route
- Restricted ORV Route - ORV's Less than 65"
- ORV route – ORVs of all sizes including off-road motorcycles. ORV license and trail permit required unless licensed by the Secretary of State.
- Highway
- Paved road
- Gravel or dirt road
- Lakes and rivers
- State park boundary
- State forest land
- National forest land
- City or village
- Township
- County boundary



Updated: 03/27/2024