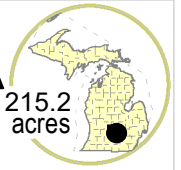




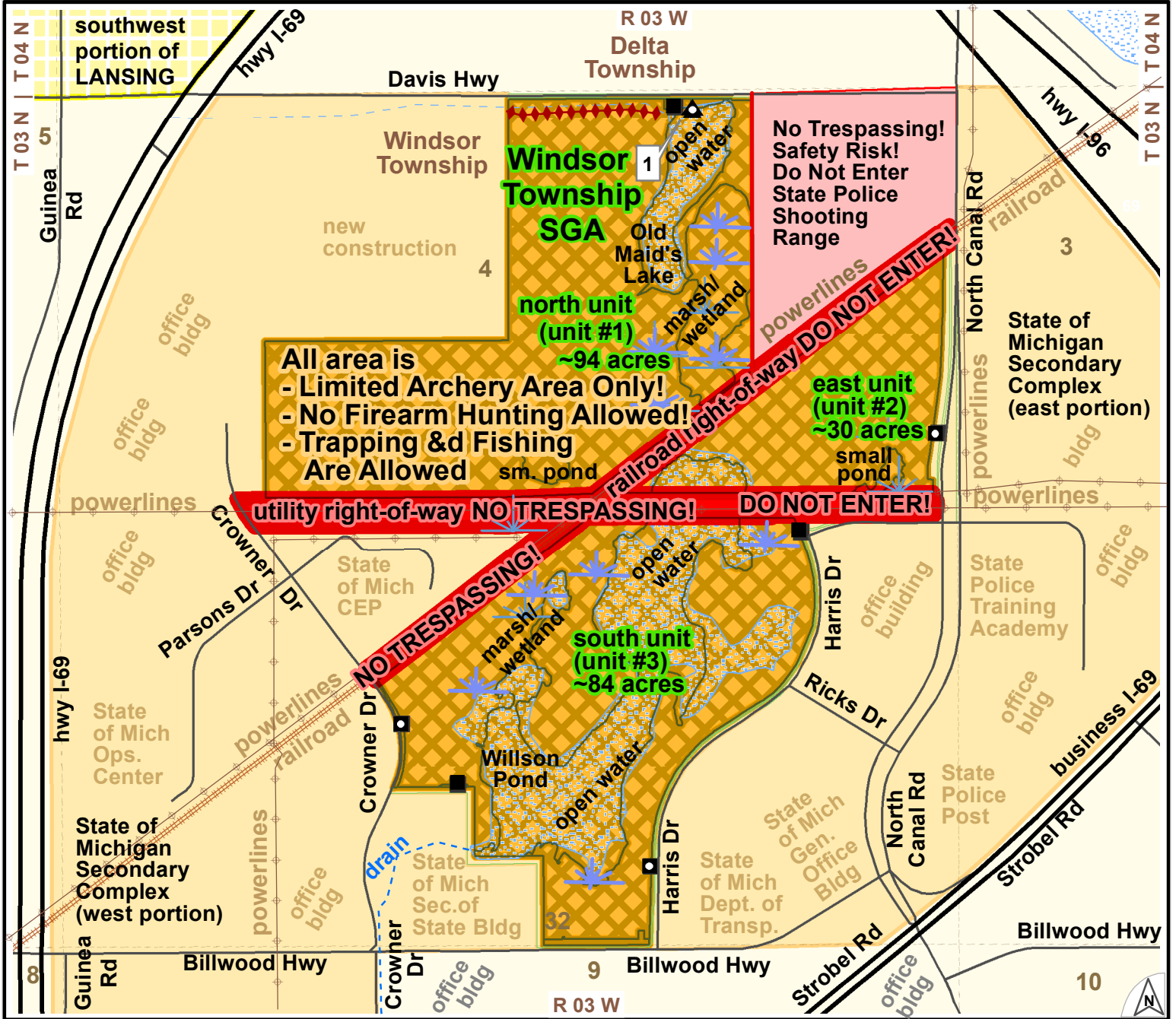
WINDSOR TOWNSHIP STATE GAME AREA

in Eaton County



215.2 acres

Contact: Barry DNR Wildlife Office, 1805 S Yankee Springs Rd, Middleville, MI 49333; 269-795-3280



State wildlife/game area:

Huntable land - Note there is NO general area; All area is special condition

Entire area is now Archery Only! No Firearms Hunting Allowed!
Trapping and Fishing still allowed with appropriate licenses, etc.

- Parking lot ■ Shoulder-side Limited Parking
- ▲ Rustic Sm.boat/Canoe Drop-In (no ramp) - - - - - Ditch and/or dike * Marsh

GPS coordinates at flagged point (white box near feature with matching number):


[1] North-side parking (south off the Davis Hwy): Lat.42.6827739°N, 84.668099°W.

0 0.125 0.25 0.5 Miles

Hunter Safety Zones of 150 yards (450 feet) are enforced around all buildings or structures at all times.



For more information on this area or other areas, scan the QR-block. →
 Get your location in this map PDF from online, if setup on mobile device.
 Access complete land rules & all regulations at Michigan.gov/DNRlaws
 For assistance: contact a DNR office, visit online Michigan.gov/DNR,
 or call the DNR Wildlife Division help line 517-284-WILD (9453).



Hunter monies help make this area possible
 by many supporting programs



(Map rev.10/31/2024; DNR-Wildlife/M.Strong, template 20240509)