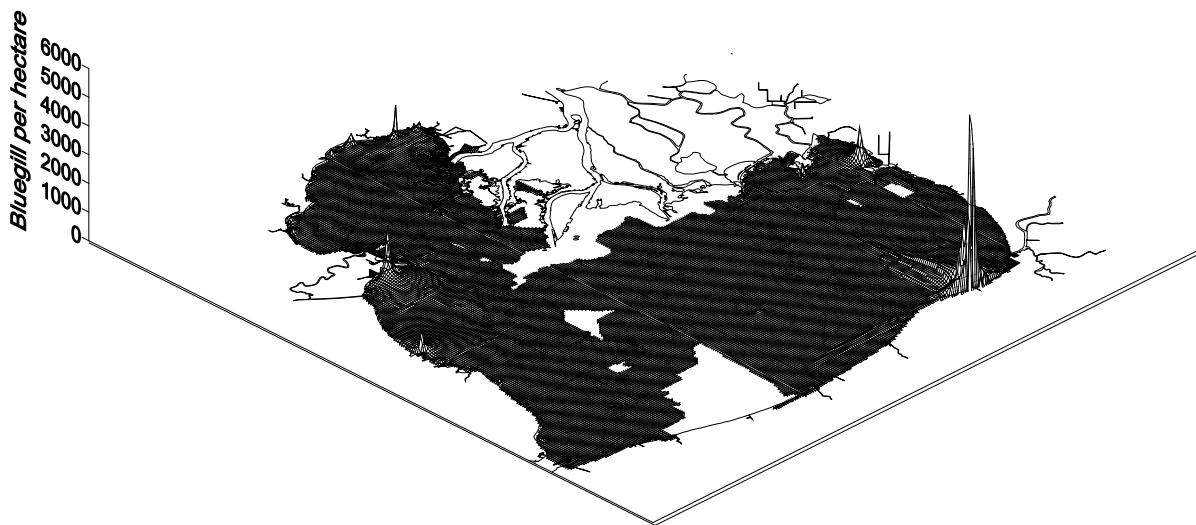
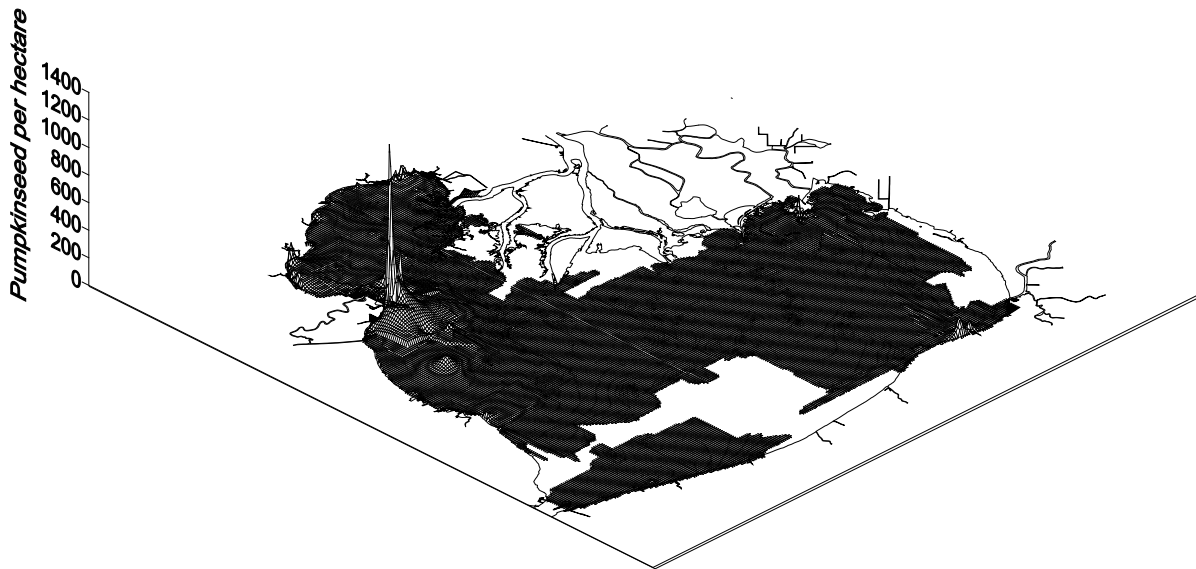
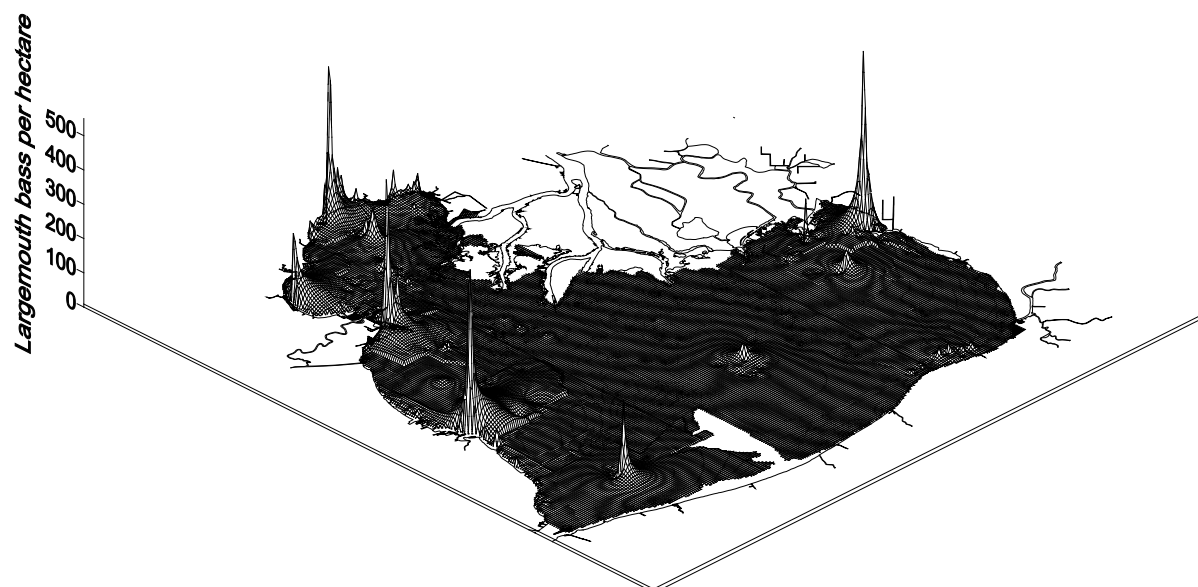
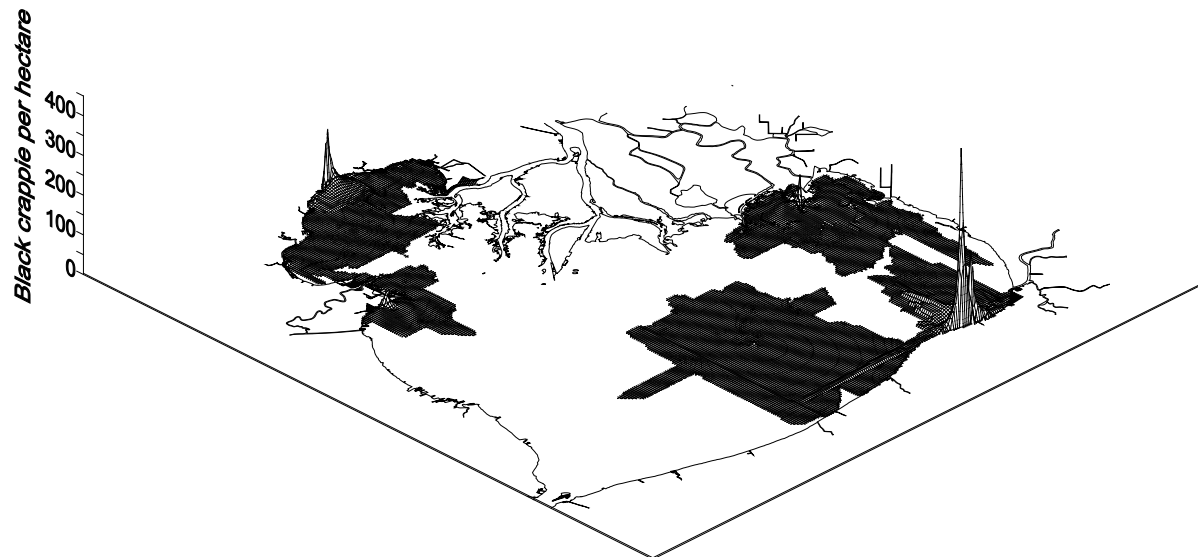


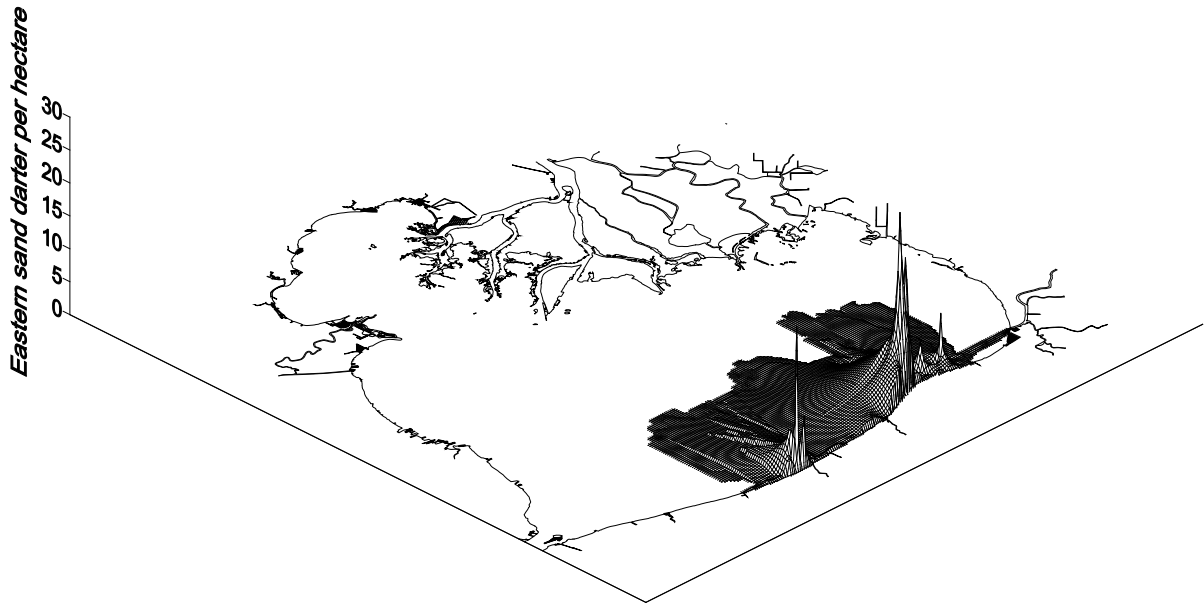
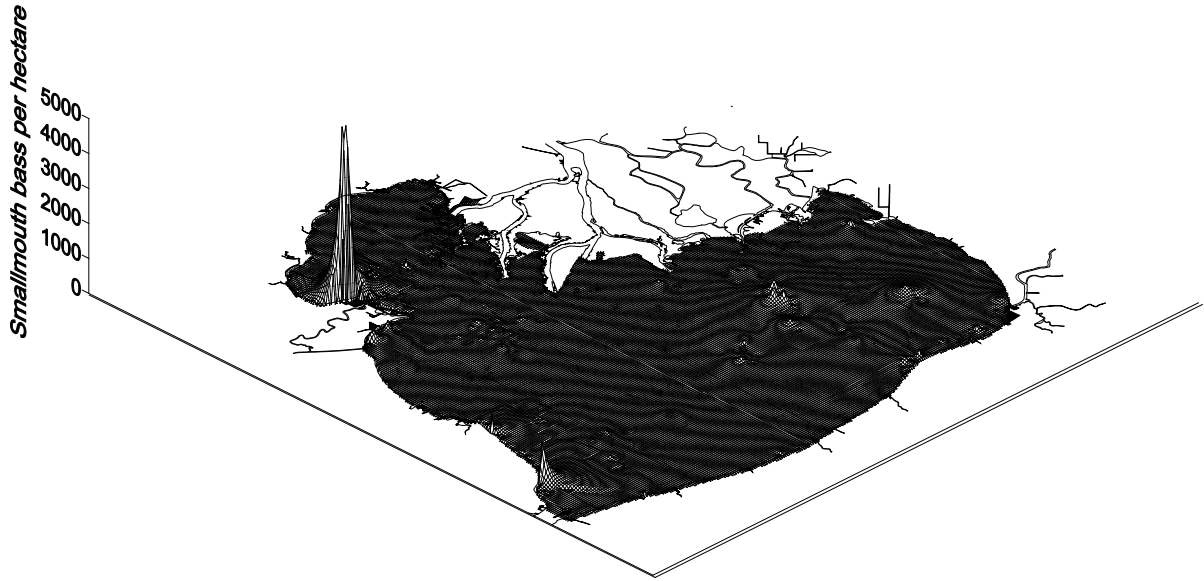
Appendix 21. – Spatial distribution maps for rock bass (top) and green sunfish (bottom) in Lake St. Clair based on trawl catches from 1996 to 2001.



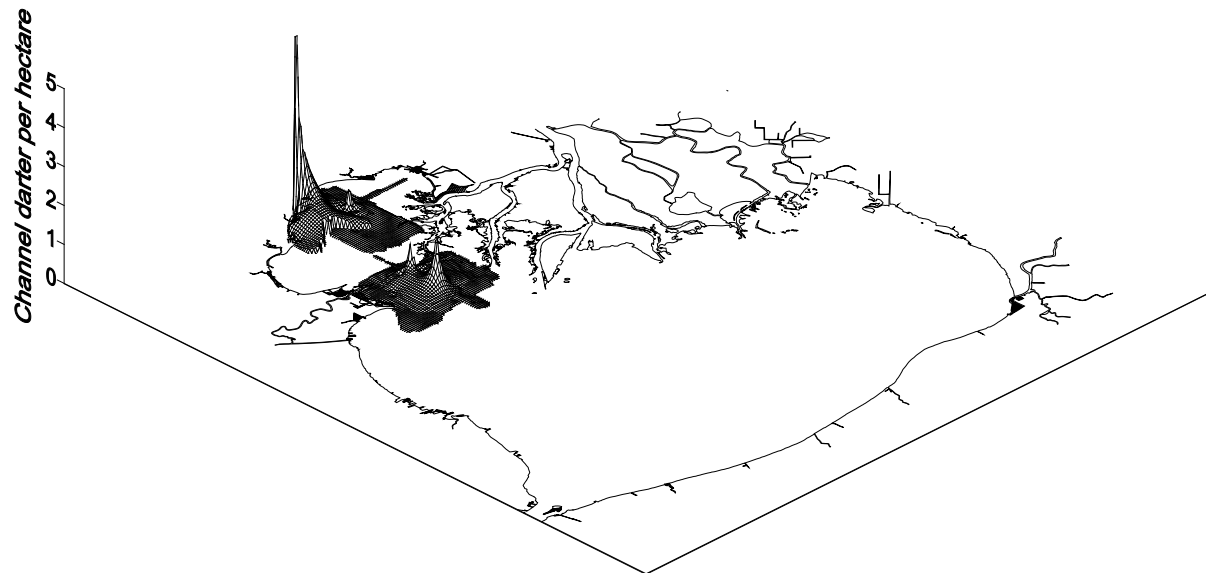
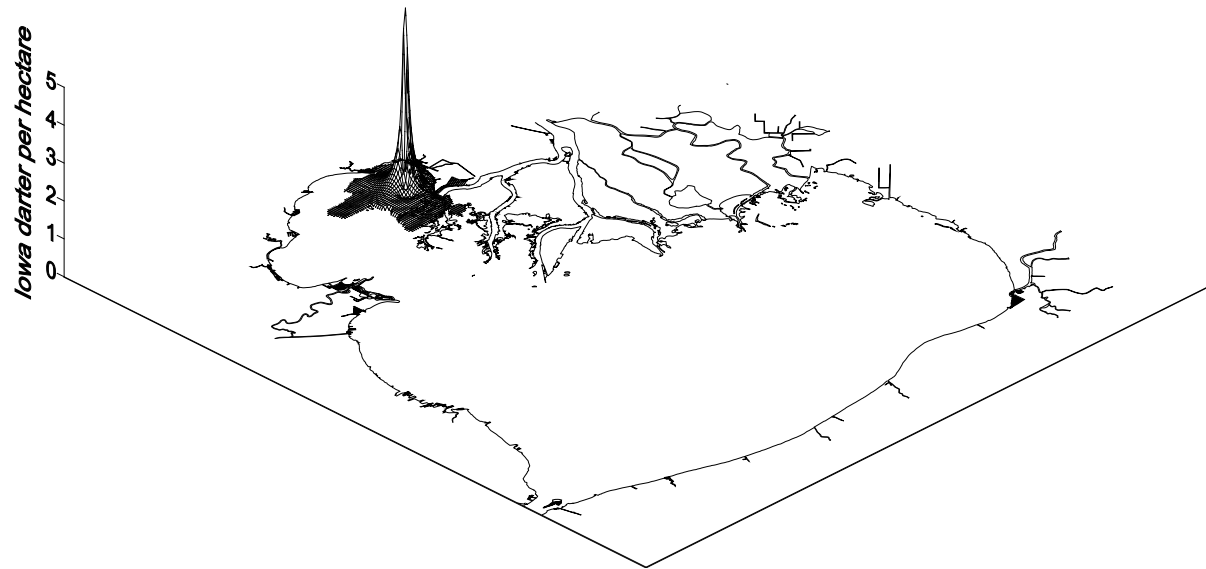
Appendix 22. – Spatial distribution maps for pumpkinseed (top) and bluegill (bottom) in Lake St. Clair based on trawl catches from 1996 to 2001.



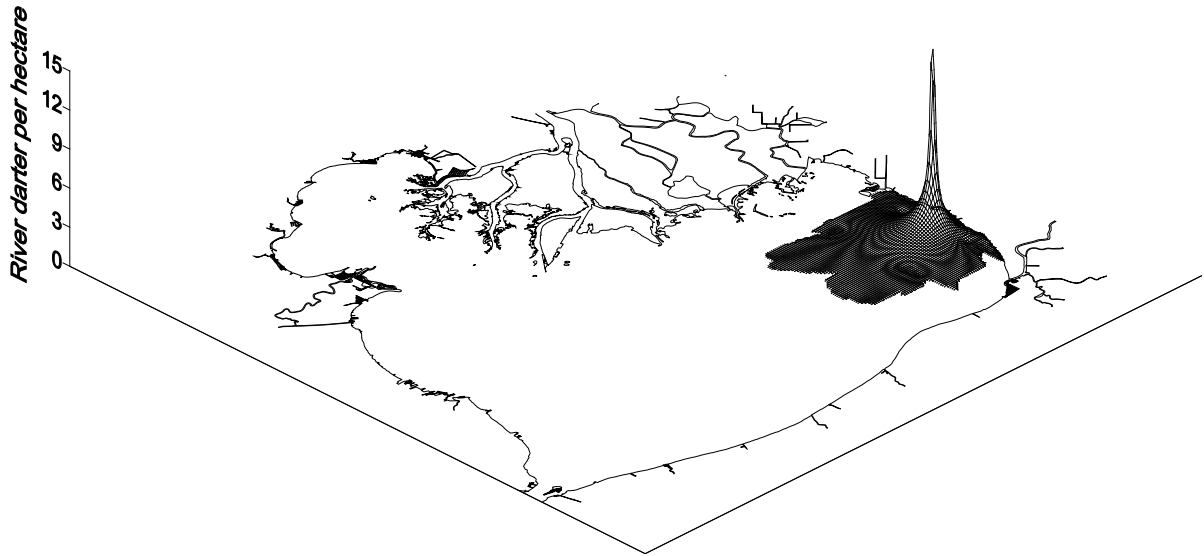
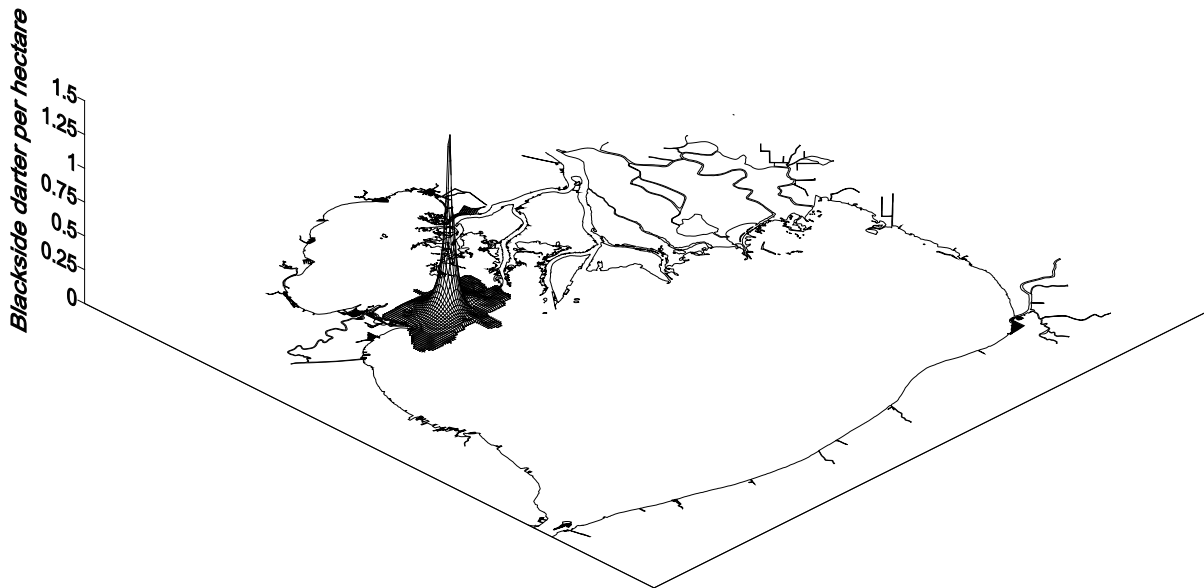
Appendix 23. – Spatial distribution maps for black crappie (top) and largemouth bass (bottom) in Lake St. Clair based on trawl catches from 1996 to 2001.



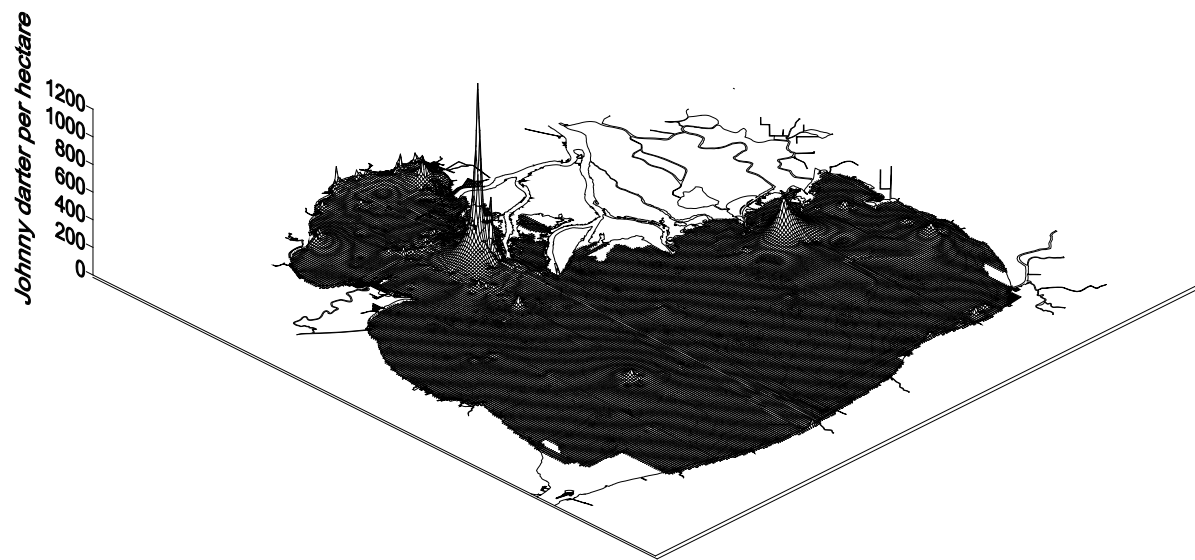
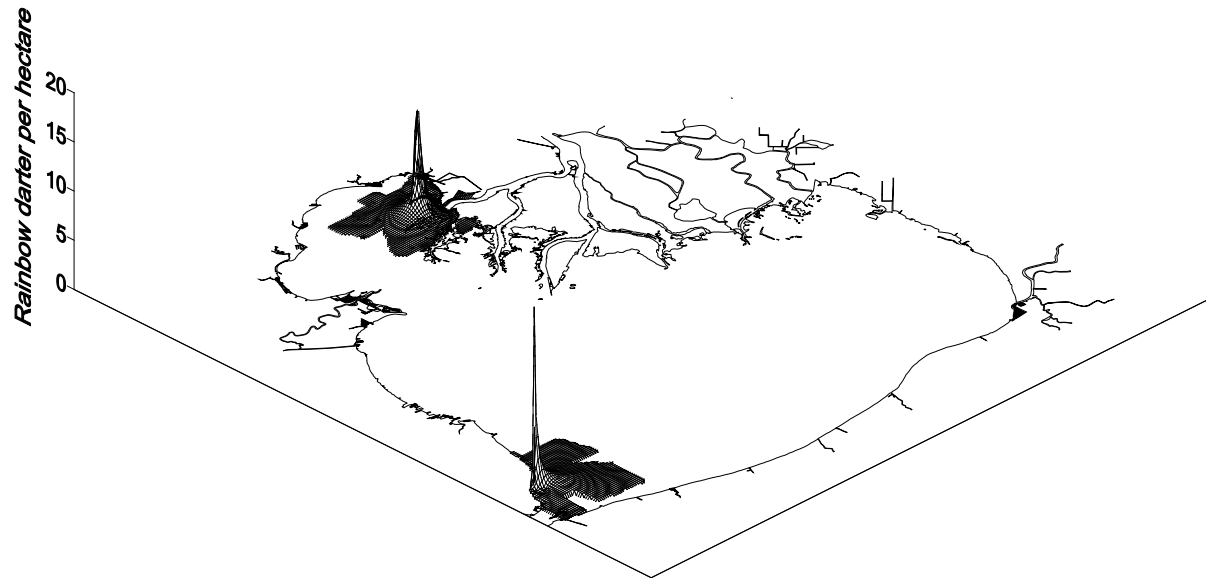
Appendix 24. – Spatial distribution maps for smallmouth bass (top) and eastern sand darter (bottom) in Lake St. Clair based on trawl catches from 1996 to 2001.



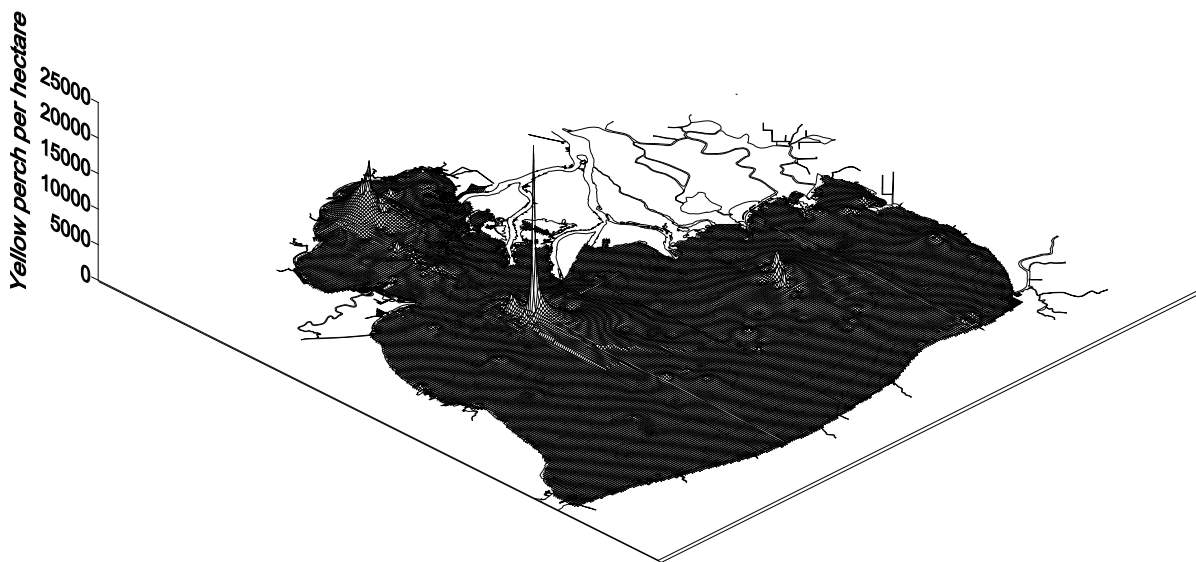
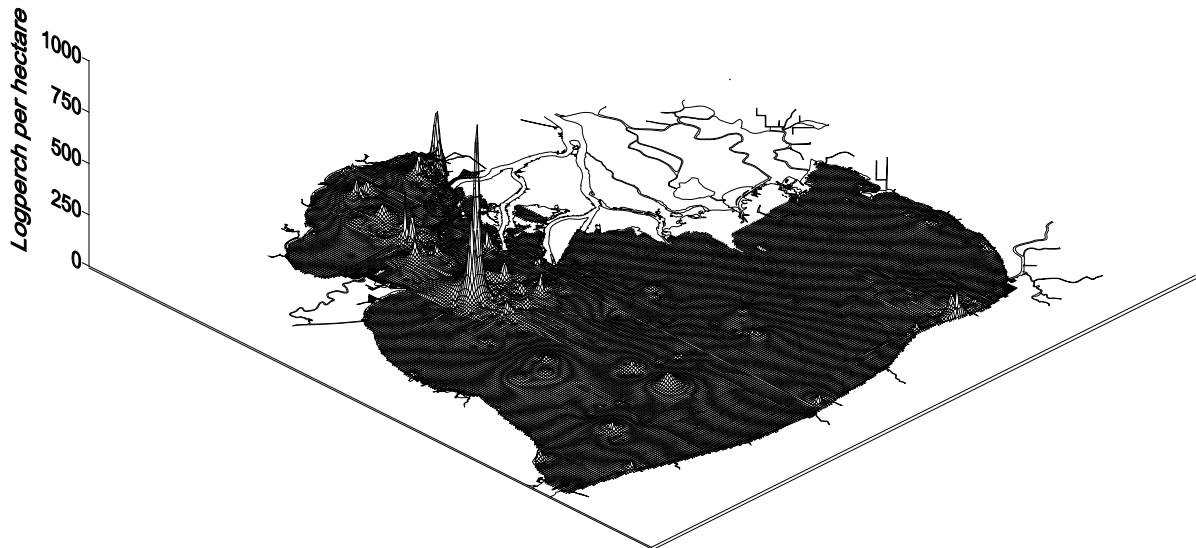
Appendix 25. – Spatial distribution maps for Iowa darter (top) and Channel darter (bottom) in Lake St. Clair based on trawl catches from 1996 to 2001.



Appendix 26. – Spatial distribution maps for blackside darter (top) and river darter (bottom) in Lake St. Clair based on trawl catches from 1996 to 2001.

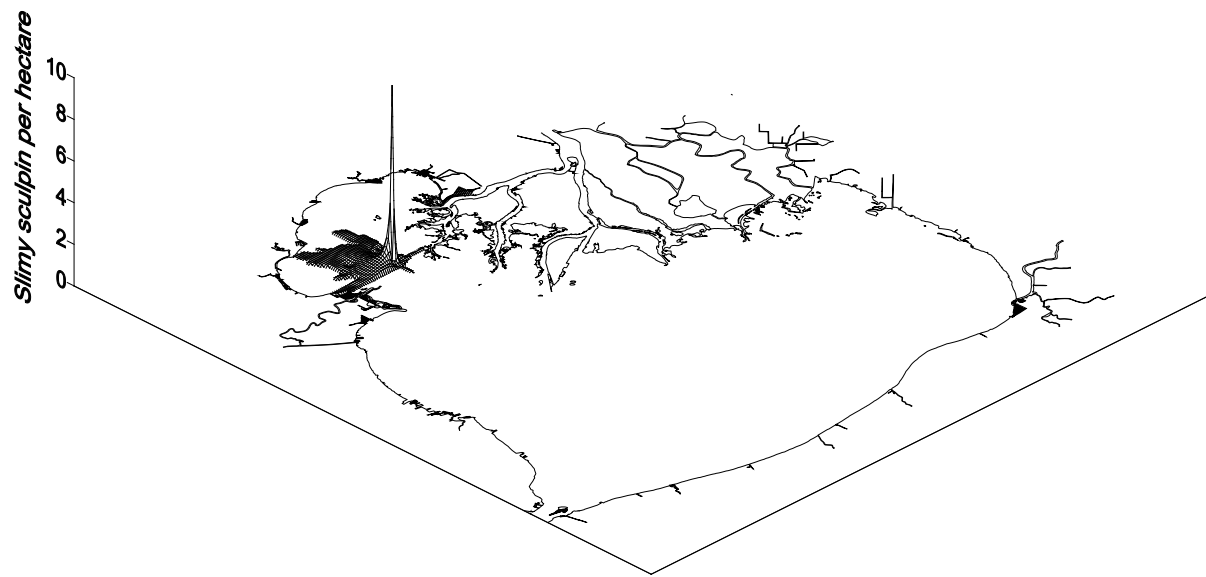
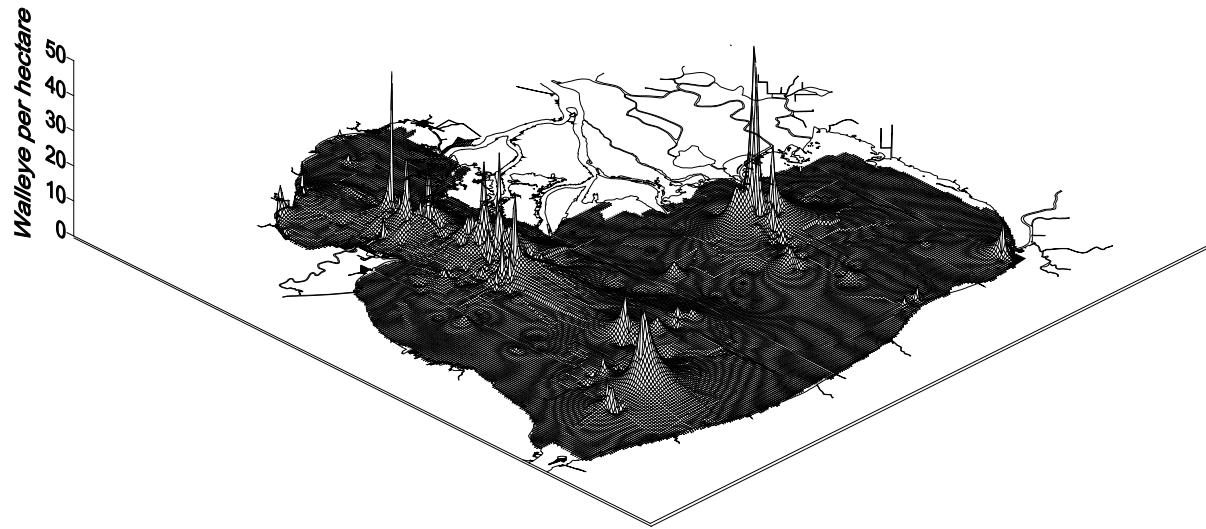


Appendix 27. – Spatial distribution maps for rainbow darter (top) and Johnny darter (bottom) in Lake St. Clair based on trawl catches from 1996 to 2001.

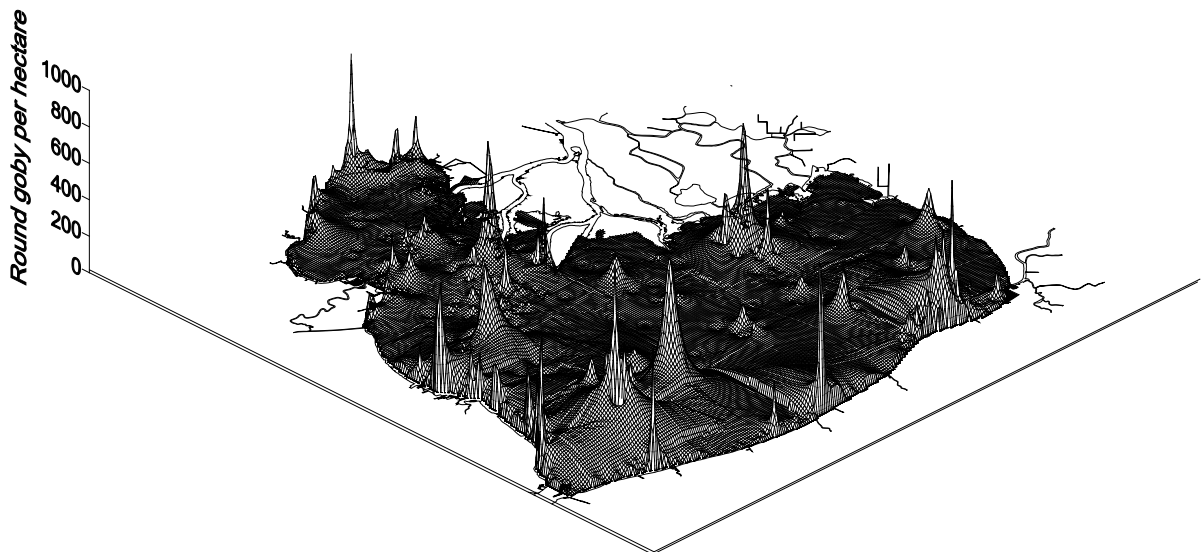
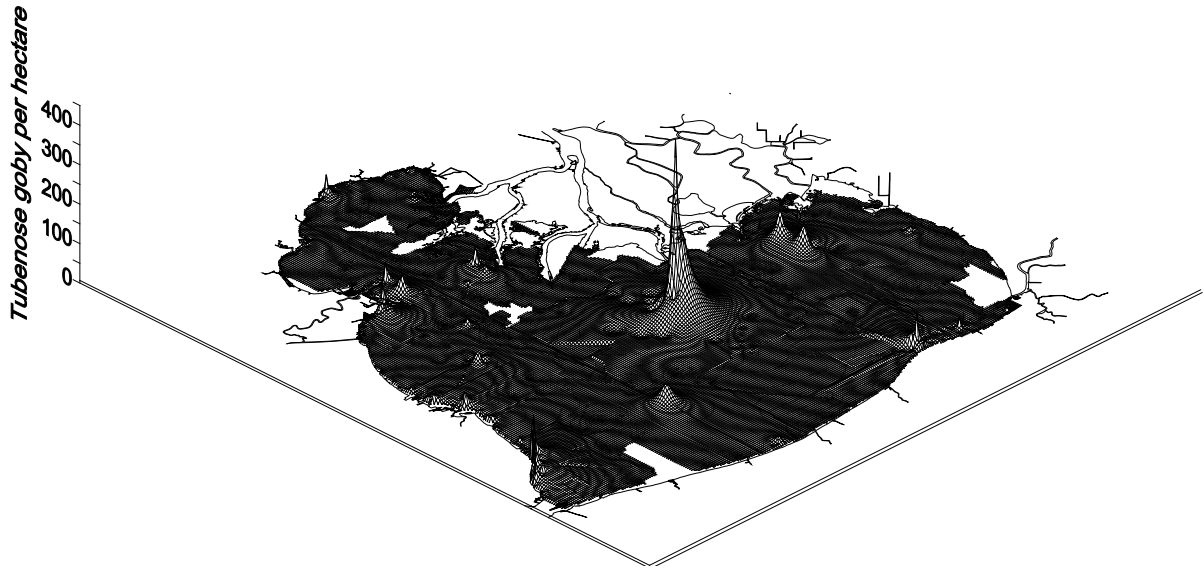


Appendix 28. – Spatial distribution maps for logperch (top) and yellow perch (bottom) in Lake St. Clair based on trawl catches from 1996 to 2001.

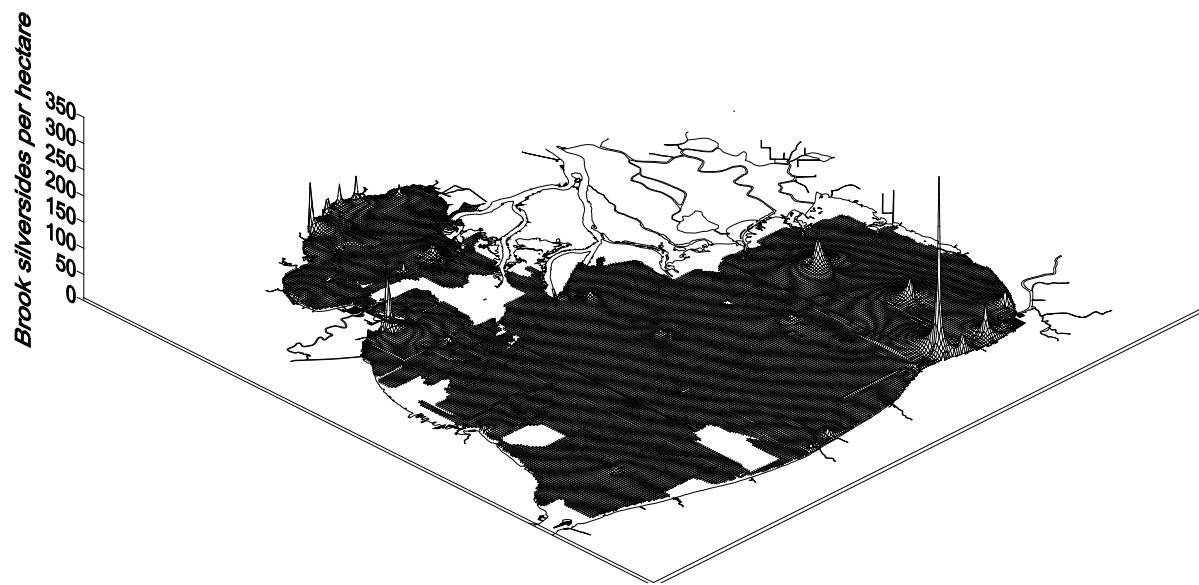




Appendix 29. – Spatial distribution maps for walleye (top) and slimy sculpin (bottom) in Lake St. Clair based on trawl catches from 1996 to 2001.



Appendix 30. – Spatial distribution maps for tubenose goby (top) and round goby (bottom) in Lake St. Clair based on trawl catches from 1996 to 2001.



Appendix 31. – Spatial distribution map for brook silversides in Lake St. Clair based on trawl catches from 1996 to 2001.