























# ALGER COUNTY FACILITIES

## DNR/DEQ Facilities

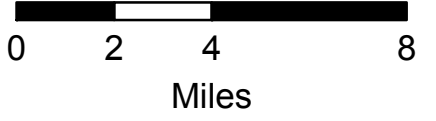

-  AIR QUALITY OFFICE
-  BOAT ACCESS SITE
-  ERMD OFFICE
-  FISHERIES OFFICE
-  FMD OFFICE
-  HARBOR
-  HISTORIC SITE
-  LAW ENFORCEMENT OFFICE
-  LOCK
-  MUSEUM
-  PARK OFFICE
-  REMEDIATION OFFICE
-  SCENIC SITE
-  STATE FOREST CAMPGROUND
-  STATE GAME AREA
-  STATE PARK
-  WATER RESOURCE OFFICE
-  WILDLIFE OFFICE
-  VISITOR CENTER
-  STATE FOREST
-  STATE PARK
-  STATE GAME AREA



Updated: 11/15/2011

### Map Note:

Click the facility icons on the map to show Bing Map. Click on the listing below for the facilities web site.



Prepared by: DNR/FMD/RAU

## List of Facilities

- ACKERMAN LAKE BAS
- ANNA RIVER MOUTH BAS
- AU TRAIN BASIN STATE WILDLIFE MANAGEMENT AREA
- AU TRAIN BAY BAS
- AU TRAIN LAKE BAS
- CUSINO WILDLIFE RESEARCH STATION
- FISH LAKE BAS
- FOREST LAKE SFCG
- FOREST LAKE SFCG BAS
- GRAND MARAIS HARBOR
- IRWIN BAS
- KINGSTON LAKE SFCG
- KINGSTON LAKE SFCG BAS
- LAUGHING WHITEFISH FALLS SCENIC SITE
- MUNISING MUNICIPAL RAMP BAS
- NAWAKWA LAKE BAS
- SHINGLETON FIELD OFFICE
- WAGNER FALLS SP
- WHITEFISH RIVER BAS

- ### DNR Designated Trails
-  ATV Trail
  -  MCCCT Trails
  -  Motorcycle-DNR Sticker
  -  Motorcycle-Secretary of State License
  -  Non-Motorized Trails
  -  ORV Route
  -  Rail to Trails
  -  Snowmobile Trail

