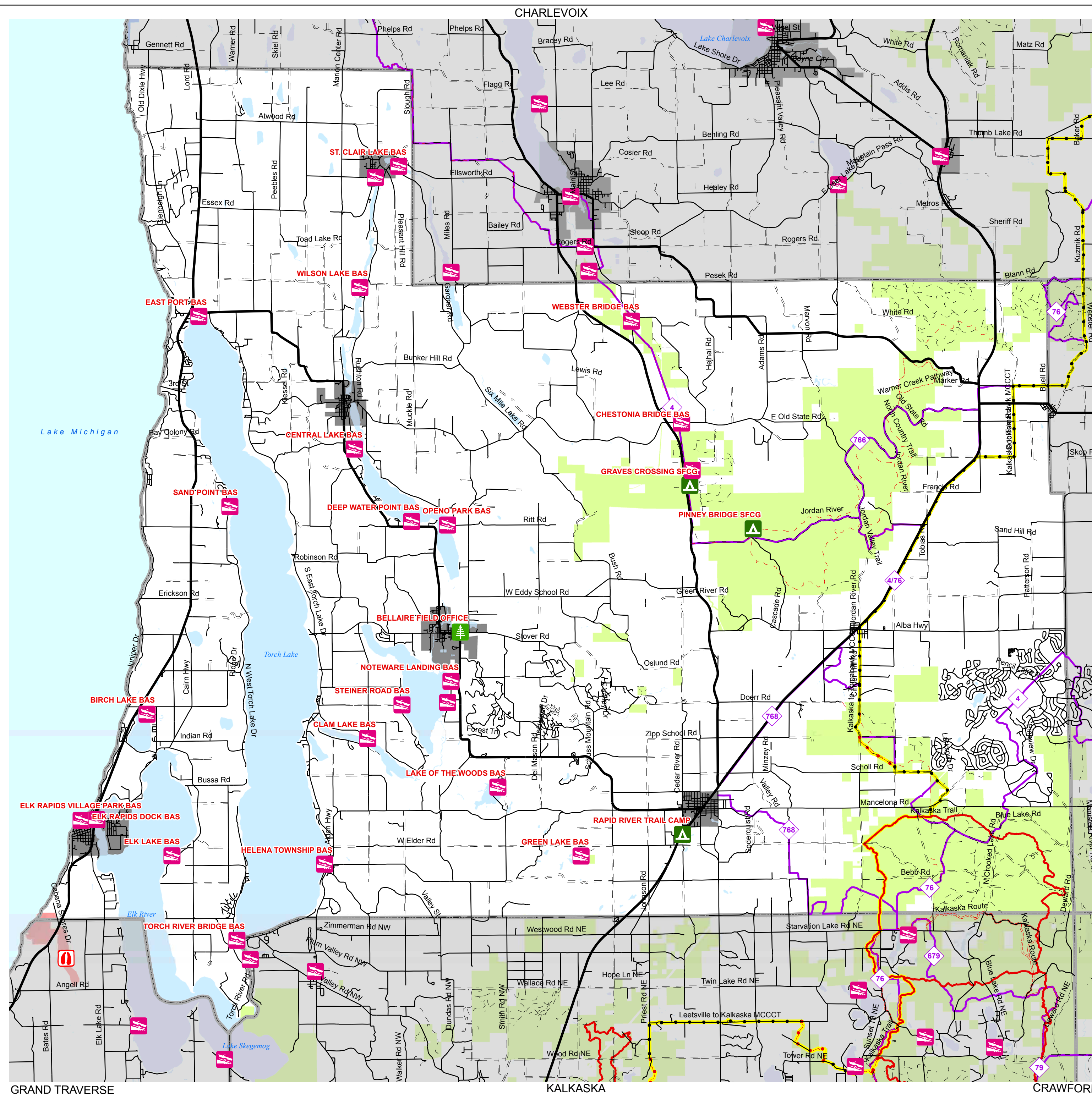






















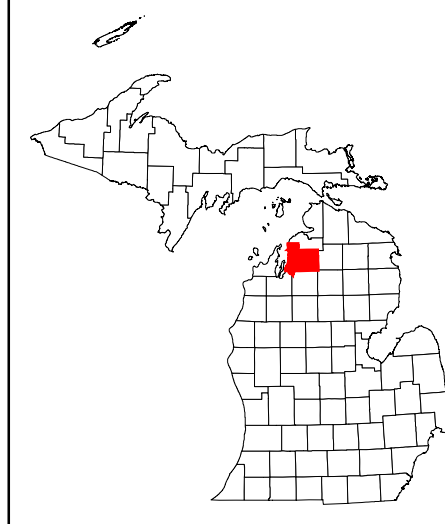


ANTRIM COUNTY FACILITIES



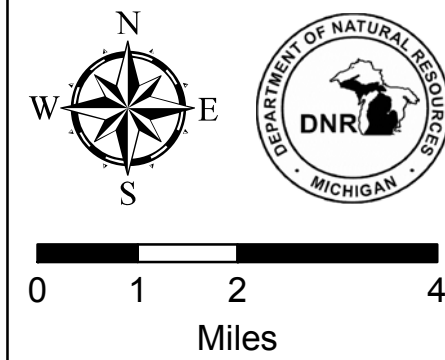
DNR/DEQ Facilities

-  AIR QUALITY OFFICE
-  BOAT ACCESS SITE
-  ERMD OFFICE
-  FISHERIES OFFICE
-  FMD OFFICE
-  HARBOR
-  HISTORIC SITE
-  LAW ENFORCEMENT OFFICE
-  LOCK
-  MUSEUM
-  PARK OFFICE
-  REMEDIATION OFFICE
-  SCENIC SITE
-  STATE FOREST CAMPGROUND
-  STATE GAME AREA
-  STATE PARK
-  WATER RESOURCE OFFICE
-  WILDLIFE OFFICE
-  VISITOR CENTER
-  STATE FOREST
-  STATE PARK
-  STATE GAME AREA



Updated: 11/15/2011









Map Note:
Click the facility icons on the map to show Bing Map. Click on the listing below for the facilities web site.



Prepared by: DNR/FMD/RAU

List of Facilities

- BELLAIRE FIELD OFFICE
- BIRCH LAKE BAS
- CENTRAL LAKE BAS
- CHESTONIA BRIDGE BAS
- CLAM LAKE BAS
- DEEP WATER POINT BAS
- EAST PORT BAS
- ELK LAKE BAS
- ELK RAPIDS DOCK BAS
- ELK RAPIDS VILLAGE PARK BAS
- ELLSWORTH LAKE BAS
- FISHERMAN'S PARADISE BAS
- GRAVES CROSSING SFCG
- GRAVES CROSSING SFCG BAS
- GREEN LAKE BAS
- HELENA TOWNSHIP BAS
- LAKE OF THE WOODS BAS
- NOTEWARE LANDING BAS
- OPENO PARK BAS
- PINNEY BRIDGE SFCG
- RAPID RIVER TRAIL CAMP
- SAND POINT BAS
- ST. CLAIR LAKE BAS
- STEINER ROAD BAS
- TORCH RIVER BRIDGE BAS
- WEBSTER BRIDGE BAS
- WILSON LAKE BAS

- DNR Designated Trails**
-  ATV Trail
 -  MCCCT Trails
 -  Motorcycle-DNR Sticker
 -  Motorcycle-Secretary of State License
 -  Non-Motorized Trails
 -  ORV Route
 -  Rail to Trails
 -  Snowmobile Trail