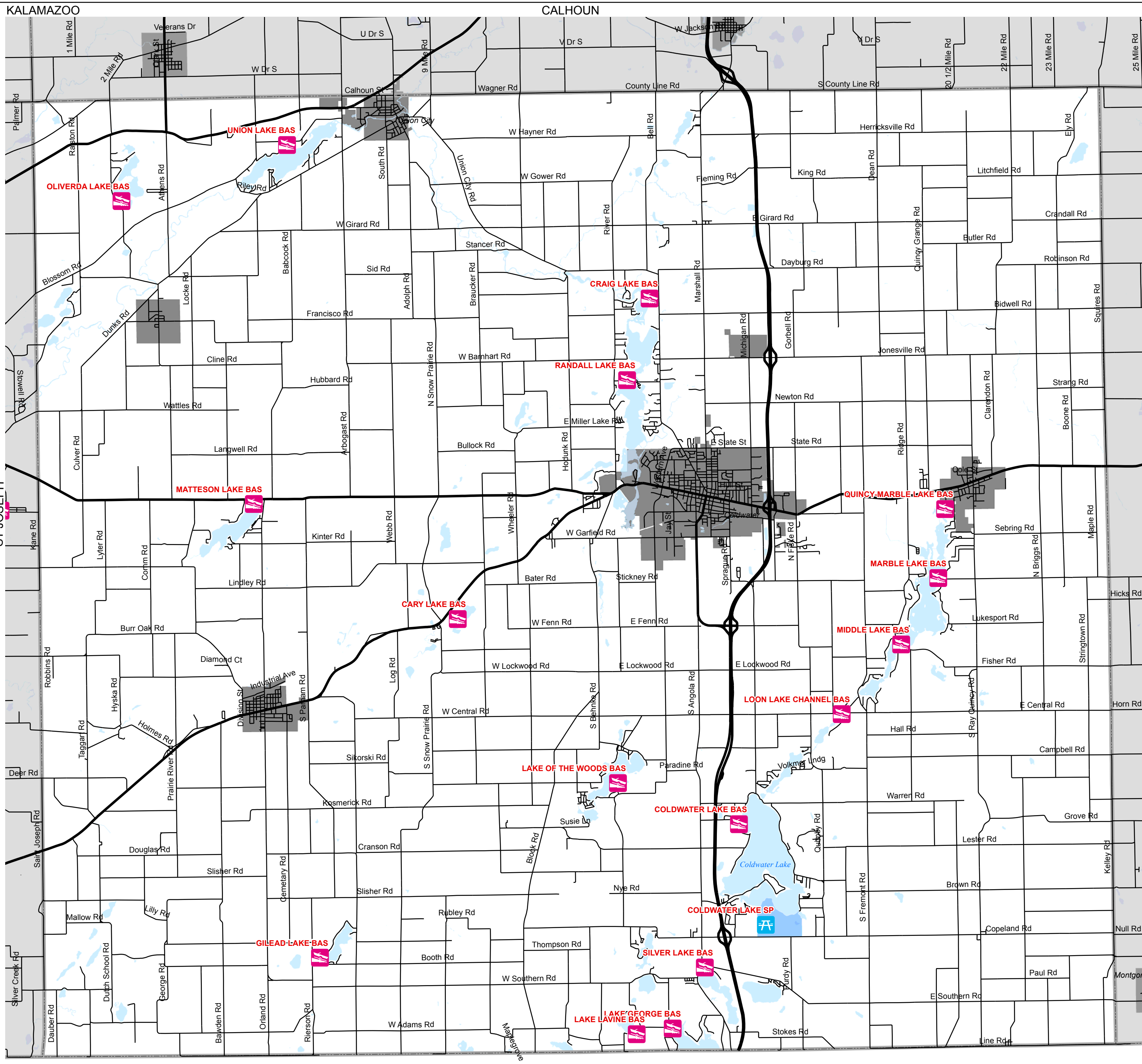
























# BRANCH COUNTY FACILITIES



## DNR/DEQ Facilities

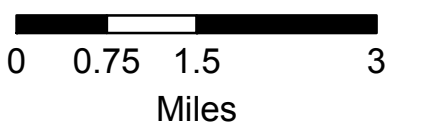

-  AIR QUALITY OFFICE
-  BOAT ACCESS SITE
-  ERMD OFFICE
-  FISHERIES OFFICE
-  FMD OFFICE
-  HARBOR
-  HISTORIC SITE
-  LAW ENFORCEMENT OFFICE
-  LOCK
-  MUSEUM
-  PARK OFFICE
-  REMEDIATION OFFICE
-  SCENIC SITE
-  STATE FOREST CAMPGROUND
-  STATE GAME AREA
-  STATE PARK
-  WATER RESOURCE OFFICE
-  WILDLIFE OFFICE
-  VISITOR CENTER
-  STATE FOREST
-  STATE PARK
-  STATE GAME AREA



Updated: 11/15/2011

### Map Note:









Click the facility icons on the map to show Bing Map. Click on the listing below for the facilities web site.



Prepared by: DNR/FMD/RAU

## List of Facilities

- CARY LAKE BAS
- COLDWATER LAKE BAS
- COLDWATER LAKE SP
- CRAIK LAKE BAS
- GILEAD LAKE BAS
- LAKE GEORGE BAS
- LAKE LAVINE BAS
- LAKE OF THE WOODS BAS
- LOON LAKE CHANNEL BAS
- MARBLE LAKE BAS
- MATTESON LAKE BAS
- MIDDLE LAKE BAS
- OLIVERDA LAKE BAS
- QUINCY-MARBLE LAKE BAS
- RANDALL LAKE BAS
- SILVER LAKE BAS
- UNION LAKE BAS

- DNR Designated Trails**
-  ATV Trail
  -  MCCCT Trails
  -  Motorcycle-DNR Sticker
  -  Motorcycle-Secretary of State License
  -  Non-Motorized Trails
  -  ORV Route
  -  Rail to Trails
  -  Snowmobile Trail