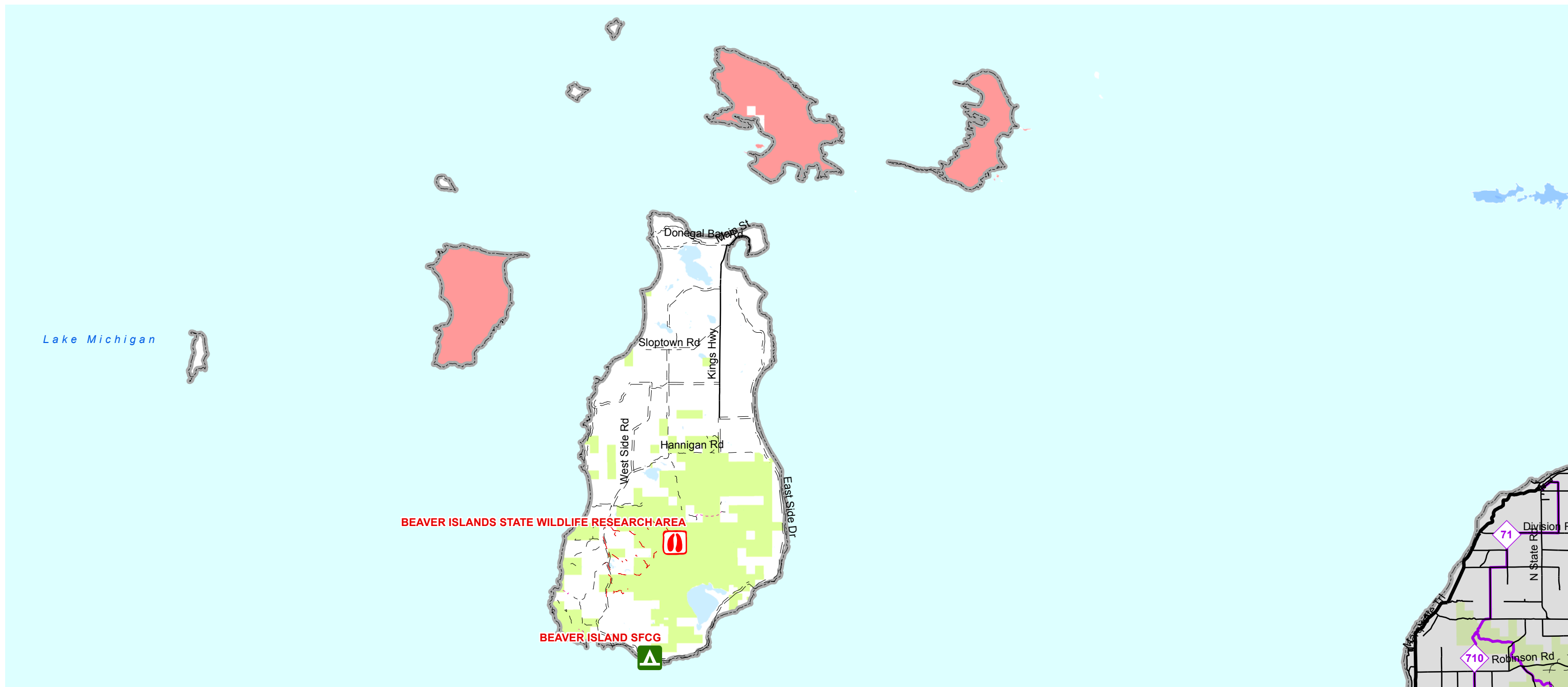



CHARLEVOIX COUNTY FACILITIES



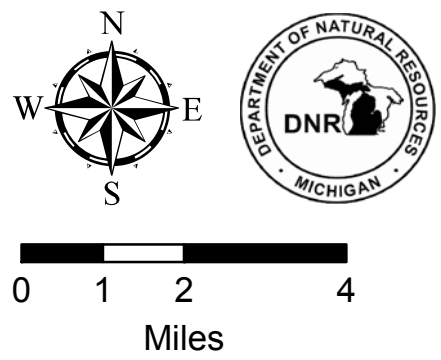
DNR/DEQ Facilities

-  AIR QUALITY OFFICE
-  BOAT ACCESS SITE
-  ERMD OFFICE
-  FISHERIES OFFICE
-  FMD OFFICE
-  HARBOR
-  HISTORIC SITE
-  LAW ENFORCEMENT OFFICE
-  LOCK
-  MUSEUM
-  PARK OFFICE
-  REMEDIATION OFFICE
-  SCENIC SITE
-  STATE FOREST CAMPGROUND
-  STATE GAME AREA
-  STATE PARK
-  WATER RESOURCE OFFICE
-  WILDLIFE OFFICE
-  VISITOR CENTER
-  STATE FOREST
-  STATE PARK
-  STATE GAME AREA

Updated: 11/21/2011

Map Note:

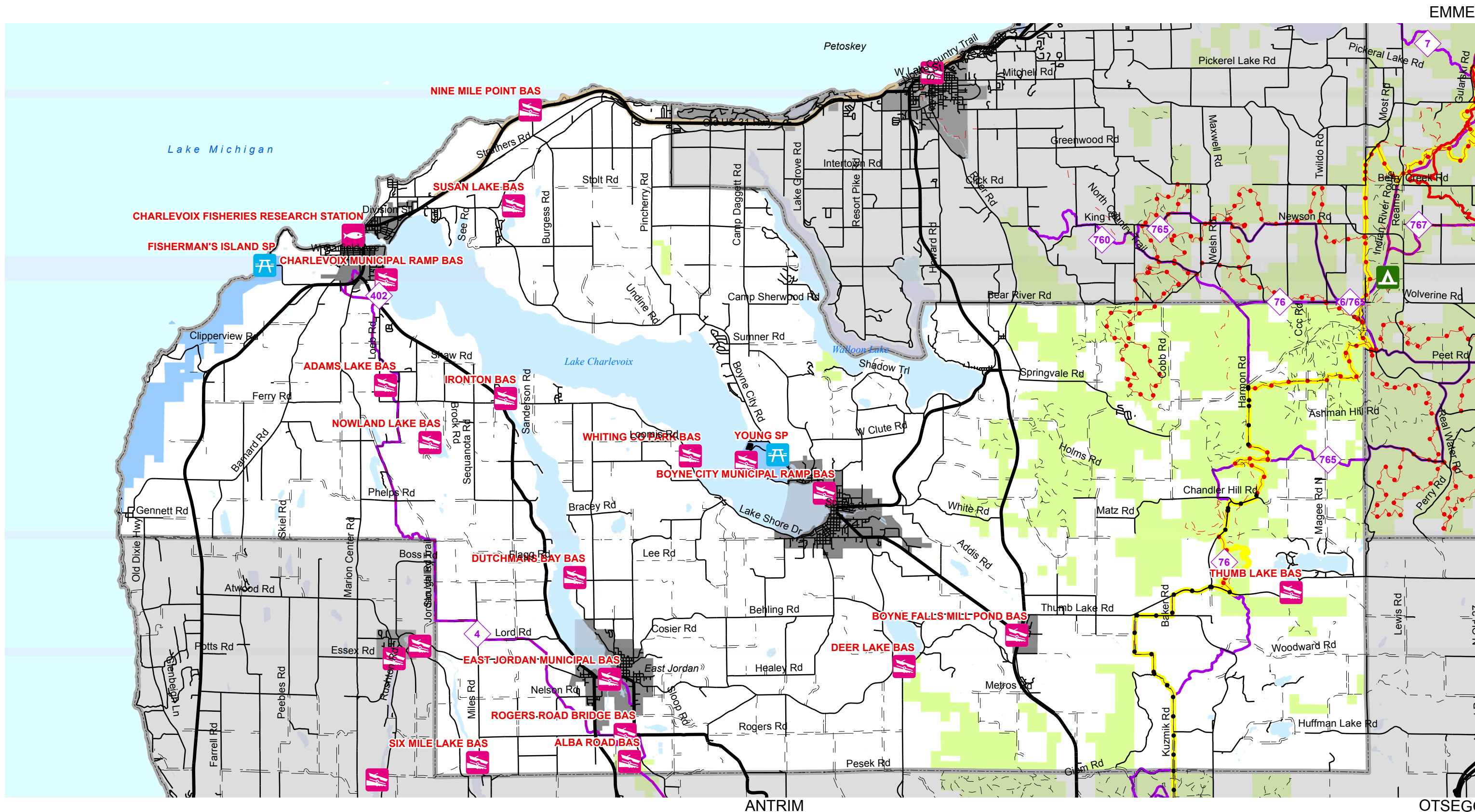
Click the facility icons on the map to show Bing Map. Click on the listing below for the facilities web site.



Prepared by: DNR/FMD/RAU

List of Facilities

- ADAMS LAKE BAS
- ALBA ROAD BAS
- BEAVER ISLAND SFCG
- BEAVER ISLANDS STATE WILDLIFE RESEARCH AREA
- BOYNE CITY MUNICIPAL RAMP BAS
- BOYNE FALLS MILL POND BAS
- CHARLEVOIX FISHERIES RESEARCH STATION
- CHARLEVOIX MUNICIPAL RAMP BAS
- DEER LAKE BAS
- DUTCHMANS BAY BAS
- EAST JORDAN MUNICIPAL BAS
- FISHERMAN'S ISLAND SP
- IRONTON BAS
- NINE MILE POINT BAS
- NOWLAND LAKE BAS
- ROGERS ROAD BRIDGE BAS
- SIX MILE LAKE BAS
- SUSAN LAKE BAS
- THUMB LAKE BAS
- WHITING CO PARK BAS
- YOUNG SP
- YOUNG SP BAS



- ### DNR Designated Trails
-  ATV Trail
 -  MCCCT Trails
 -  Motorcycle-DNR Sticker
 -  Motorcycle-Secretary of State License
 -  Non-Motorized Trails
 -  ORV Route
 -  Rail to Trails
 -  Snowmobile Trail