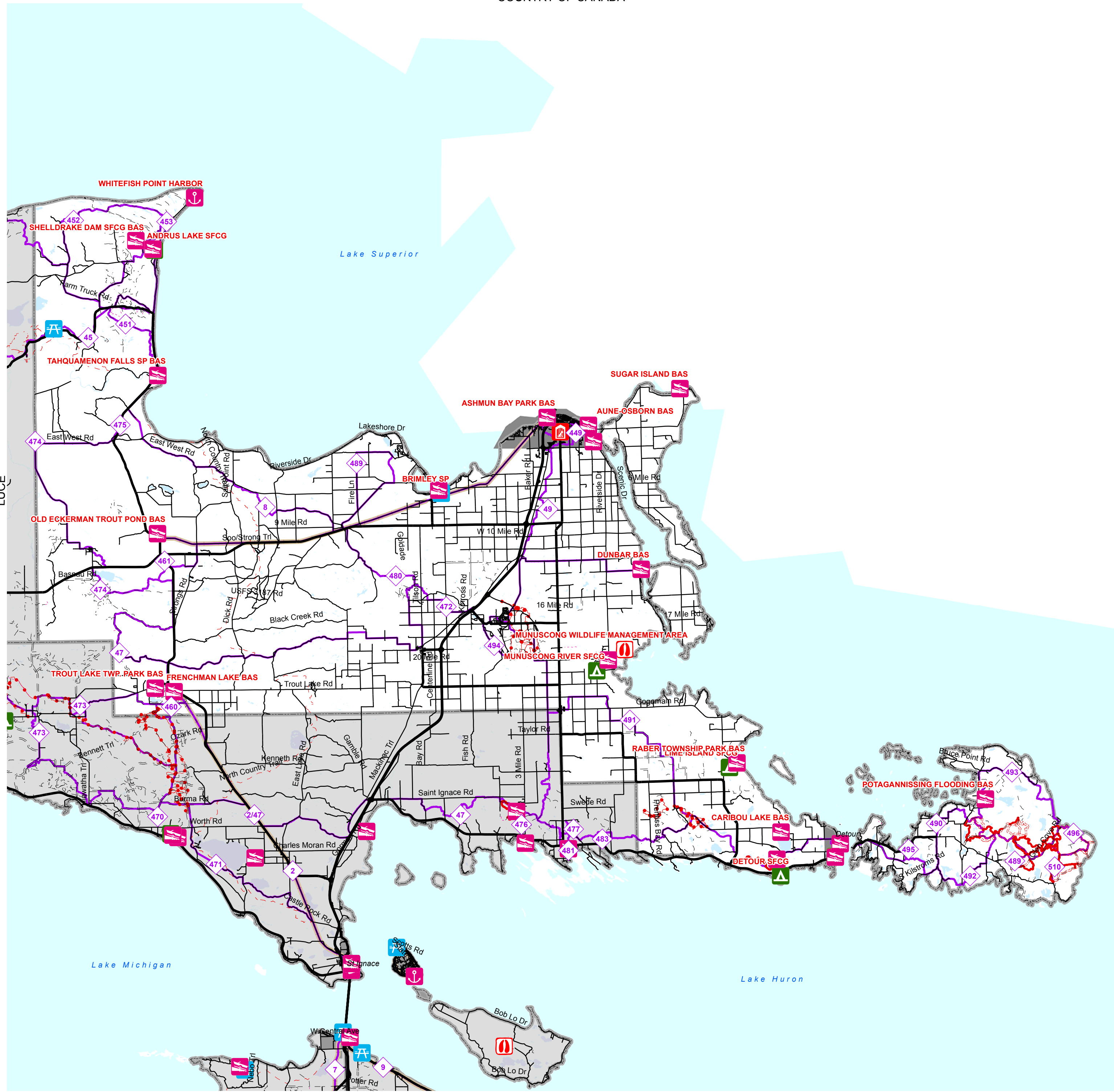
























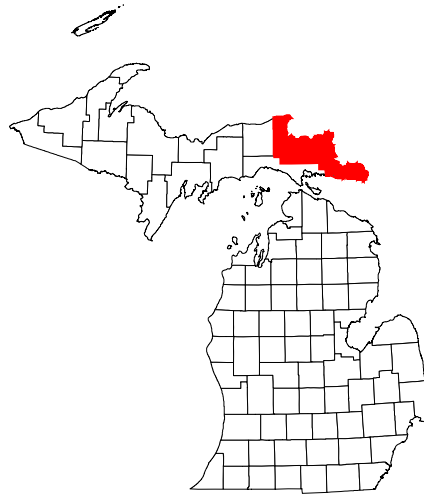
CHIPPEWA COUNTY FACILITIES

COUNTRY OF CANADA



DNR/DEQ Facilities



-  AIR QUALITY OFFICE
-  BOAT ACCESS SITE
-  ERMD OFFICE
-  FISHERIES OFFICE
-  FMD OFFICE
-  HARBOR
-  HISTORIC SITE
-  LAW ENFORCEMENT OFFICE
-  LOCK
-  MUSEUM
-  PARK OFFICE
-  REMEDIATION OFFICE
-  SCENIC SITE
-  STATE FOREST CAMPGROUND
-  STATE GAME AREA
-  STATE PARK
-  WATER RESOURCE OFFICE
-  WILDLIFE OFFICE
-  VISITOR CENTER
-  STATE FOREST
-  STATE PARK
-  STATE GAME AREA



Updated: 11/15/2011

Map Note:









Click the facility icons on the map to show Bing Map. Click on the listing below for the facilities web site.



Prepared by: DNR/FMD/RAU

List of Facilities

- ANDRUS LAKE SFCG
- ANDRUS LAKE SFCG BAS
- ASHMUN BAY PARK BAS
- AUNE-OSBORN BAS
- BRIMLEY SP
- BRIMLEY SP BAS
- CARIBOU LAKE BAS
- CRANBERRY FLOODING BAS
- DE TOUR PASSAGE BAS
- DE TOUR VILLIAGE BAS
- DETOUR FIELD OFFICE
- DETOUR SFCG
- DUNBAR BAS
- FRENCHMAN LAKE BAS
- LIME ISLAND SFCG
- MUNUSCONG RIVER SFCG
- MUNUSCONG RIVER SFCG BAS
- MUNUSCONG WILDLIFE MANAGEMENT AREA
- OLD ECKERMAN TROUT POND BAS
- POTAGANISSING FLOODING BAS
- RABER TOWNSHIP PARK BAS
- SAULT SAINT MARIE FIELD OFFICE
- SAULT STE. MARIE BAS
- SHELLDRAKE DAM SFCG BAS
- SUGAR ISLAND BAS
- TAHQUAMENON FALLS SP
- TAHQUAMENON FALLS SP BAS
- TROUT LAKE TWP. PARK BAS
- WHITEFISH POINT HARBOR

- DNR Designated Trails
-  ATV Trail
 -  MCCCT Trails
 -  Motorcycle-DNR Sticker
 -  Motorcycle-Secretary of State License
 -  Non-Motorized Trails
 -  ORV Route
 -  Rail to Trails
 -  Snowmobile Trail