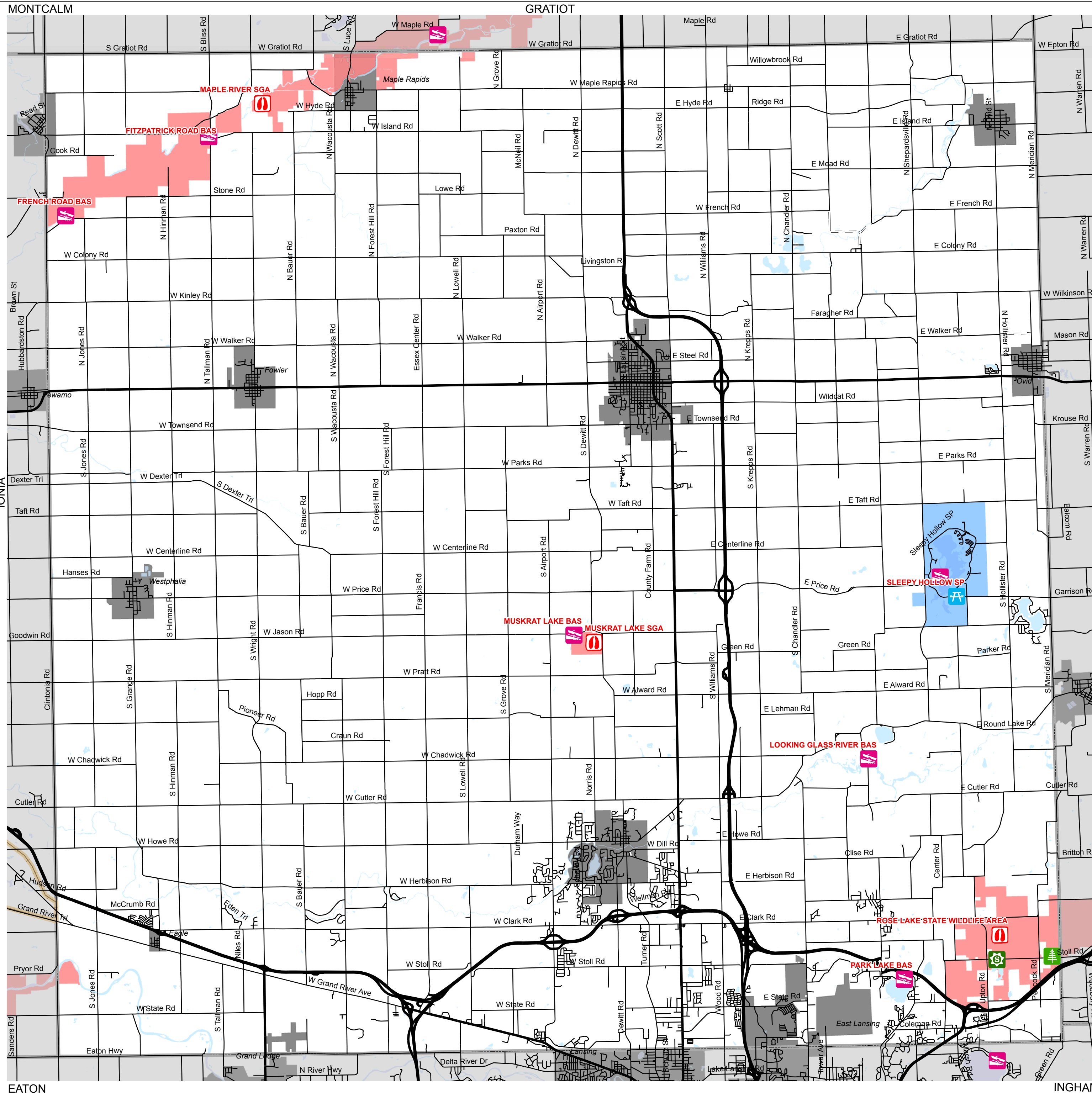






















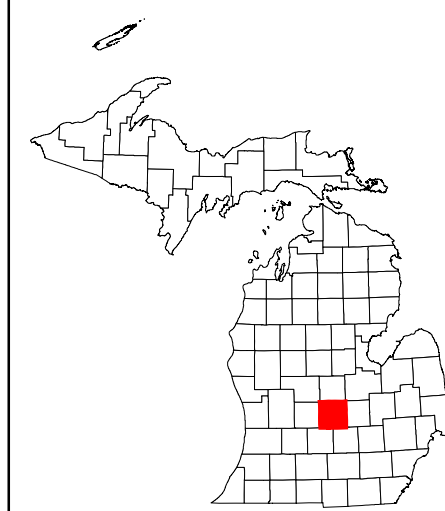


# CLINTON COUNTY FACILITIES



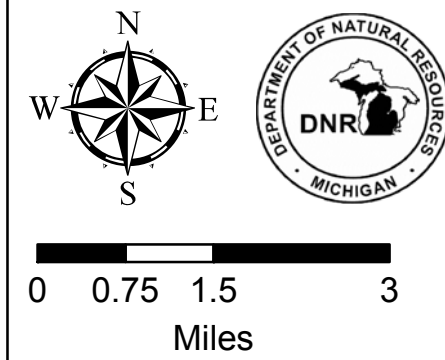
## DNR/DEQ Facilities

-  AIR QUALITY OFFICE
-  BOAT ACCESS SITE
-  ERMD OFFICE
-  FISHERIES OFFICE
-  FMD OFFICE
-  HARBOR
-  HISTORIC SITE
-  LAW ENFORCEMENT OFFICE
-  LOCK
-  MUSEUM
-  PARK OFFICE
-  REMEDIATION OFFICE
-  SCENIC SITE
-  STATE FOREST CAMPGROUND
-  STATE GAME AREA
-  STATE PARK
-  WATER RESOURCE OFFICE
-  WILDLIFE OFFICE
-  VISITOR CENTER
-  STATE FOREST
-  STATE PARK
-  STATE GAME AREA



Updated: 11/15/2011









**Map Note:**  
Click the facility icons on the map to show Bing Map. Click on the listing below for the facilities web site.



Prepared by: DNR/FMD/RAU

## List of Facilities

- FITZPATRICK ROAD BAS
- FRENCH ROAD BAS
- LOOKING GLASS RIVER BAS
- MAPLE RIVER SGA
- MUSKRAT LAKE BAS
- MUSKRAT LAKE SGA
- PARK LAKE BAS
- ROSE LAKE HEADQUARTERS
- ROSE LAKE STATE WILDLIFE AREA
- ROSE LAKE WAREHOUSE & REPAIR SHOP
- SLEEPY HOLLOW SP
- SLEEPY HOLLOW SP BAS
- SOUTH CENTRAL MANAGEMENT UNIT

- DNR Designated Trails**
-  ATV Trail
  -  MCCCT Trails
  -  Motorcycle-DNR Sticker
  -  Motorcycle-Secretary of State License
  -  Non-Motorized Trails
  -  ORV Route
  -  Rail to Trails
  -  Snowmobile Trail