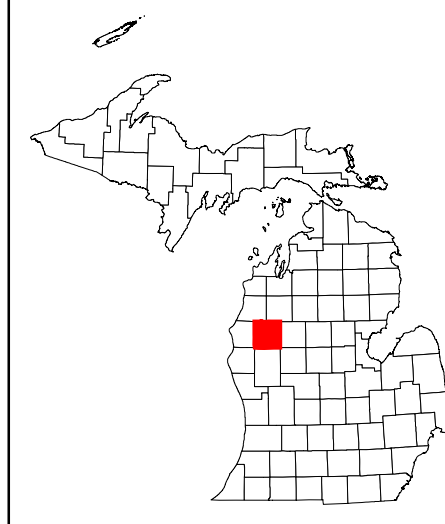



# LAKE COUNTY FACILITIES

## DNR/DEQ Facilities



Updated: 11/15/2011

**Map Note:**  
Click the facility icons on the map to show Bing Map. Click on the listing below for the facilities web site.



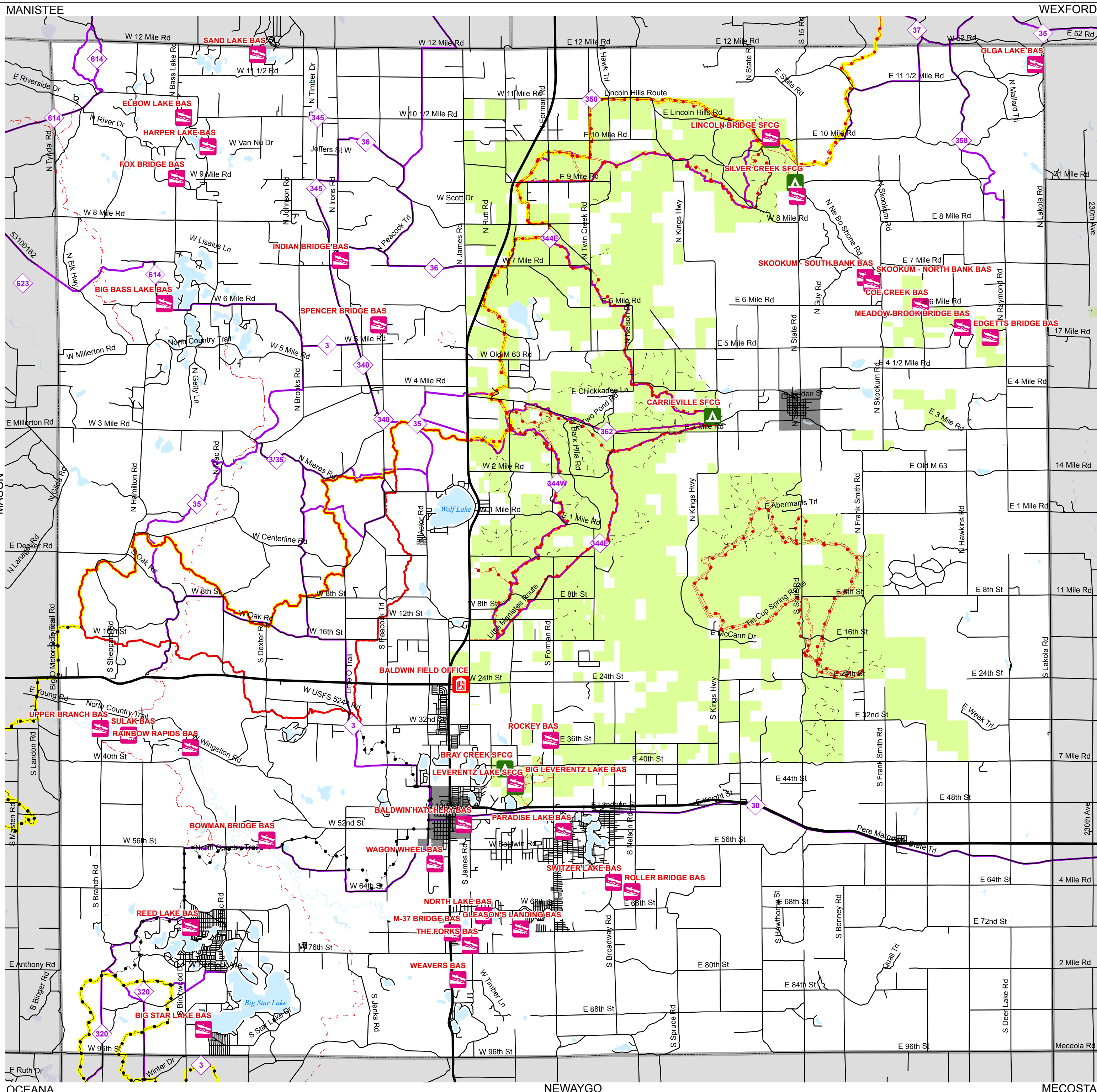
0 0.75 1.5 3  
Miles

Prepared by: DNR/FMD/RAU

## List of Facilities

- BALDWIN FIELD OFFICE
- BALDWIN HATCHERY BAS
- BIG BASS LAKE BAS
- BIG LEVERENTZ LAKE BAS
- BIG STAR LAKE BAS
- BOWMAN BRIDGE BAS
- BRAY CREEK SFCG
- CARRIEVILLE SFCG
- COE CREEK BAS
- EDGETTS BRIDGE BAS
- ELBOW LAKE BAS
- FOX BRIDGE BAS
- GLEASON'S LANDING BAS
- HARPER LAKE BAS
- INDIAN BRIDGE BAS
- LEVERENTZ LAKE SFCG
- LINCOLN BRIDGE SFCG
- LINCOLN BRIDGE SFCG BAS
- M-37 BRIDGE BAS
- MEADOW BROOK BRIDGE BAS
- NORTH LAKE BAS
- OLGA LAKE BAS
- PARADISE LAKE BAS
- RAINBOW RAPIDS BAS
- REED LAKE BAS
- ROCKEY BAS
- ROLLER BRIDGE BAS
- SAND LAKE BAS
- SILVER CREEK SFCG
- SILVER CREEK SFCG BAS
- SKOOKUM - NORTH BANK BAS
- SKOOKUM - SOUTH BANK BAS
- SPENCER BRIDGE BAS
- SULAK BAS
- SWITZER LAKE BAS
- THE FORKS BAS
- UPPER BRANCH BAS
- WAGON WHEEL BAS
- WEAVERS BAS

- DNR Designated Trails**
- ATV Trail
  - MCCCT Trails
  - Motorcycle-DNR Sticker
  - Motorcycle-Secretary of State License
  - Non-Motorized Trails
  - ORV Route
  - Rail to Trails
  - Snowmobile Trail



MANISTEE WEXFORD OCEANA NEWAYGO MECOSTA