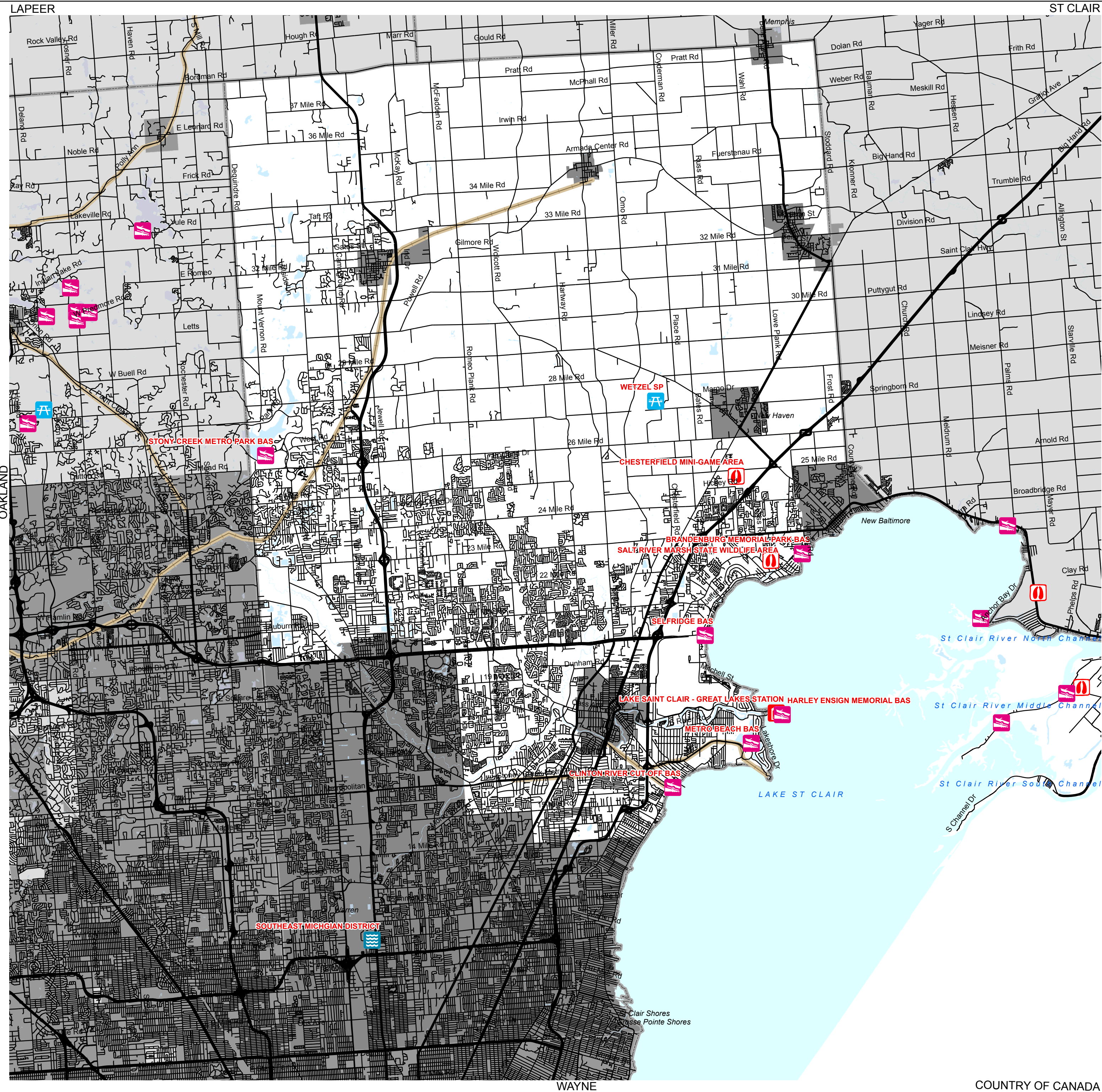
























# MACOMB COUNTY FACILITIES



## DNR/DEQ Facilities

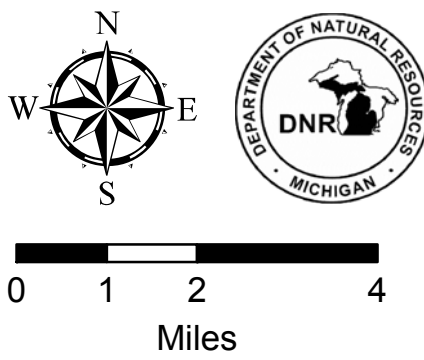
-  AIR QUALITY OFFICE
-  BOAT ACCESS SITE
-  ERMD OFFICE
-  FISHERIES OFFICE
-  FMD OFFICE
-  HARBOR
-  HISTORIC SITE
-  LAW ENFORCEMENT OFFICE
-  LOCK
-  MUSEUM
-  PARK OFFICE
-  REMEDIATION OFFICE
-  SCENIC SITE
-  STATE FOREST CAMPGROUND
-  STATE GAME AREA
-  STATE PARK
-  WATER RESOURCE OFFICE
-  WILDLIFE OFFICE
-  VISITOR CENTER
-  STATE FOREST
-  STATE PARK
-  STATE GAME AREA



Updated: 11/15/2011

### Map Note:









Click the facility icons on the map to show Bing Map. Click on the listing below for the facilities web site.



Prepared by: DNR/FMD/RAU

## List of Facilities

- BRANDENBURG MEMORIAL PARK BAS
- CHESTERFIELD MINI-GAME AREA
- CLINTON RIVER CUT-OFF BAS
- HARLEY ENSIGN MEMORIAL BAS
- LAKE SAINT CLAIR - GREAT LAKES STATION
- LAKE SAINT CLAIR FISHERIES RESEARCH
- METRO BEACH BAS
- SALT RIVER MARSH STATE WILDLIFE AREA
- SELFDRIDGE BAS
- SOUTHEAST MICHIGIAN DISTRICT
- SOUTHEAST MICHIGAN DISTRICT OFFICE
- STONY CREEK METRO PARK BAS
- WETZEL SP

- ### DNR Designated Trails
-  ATV Trail
  -  MCCCT Trails
  -  Motorcycle-DNR Sticker
  -  Motorcycle-Secretary of State License
  -  Non-Motorized Trails
  -  ORV Route
  -  Rail to Trails
  -  Snowmobile Trail