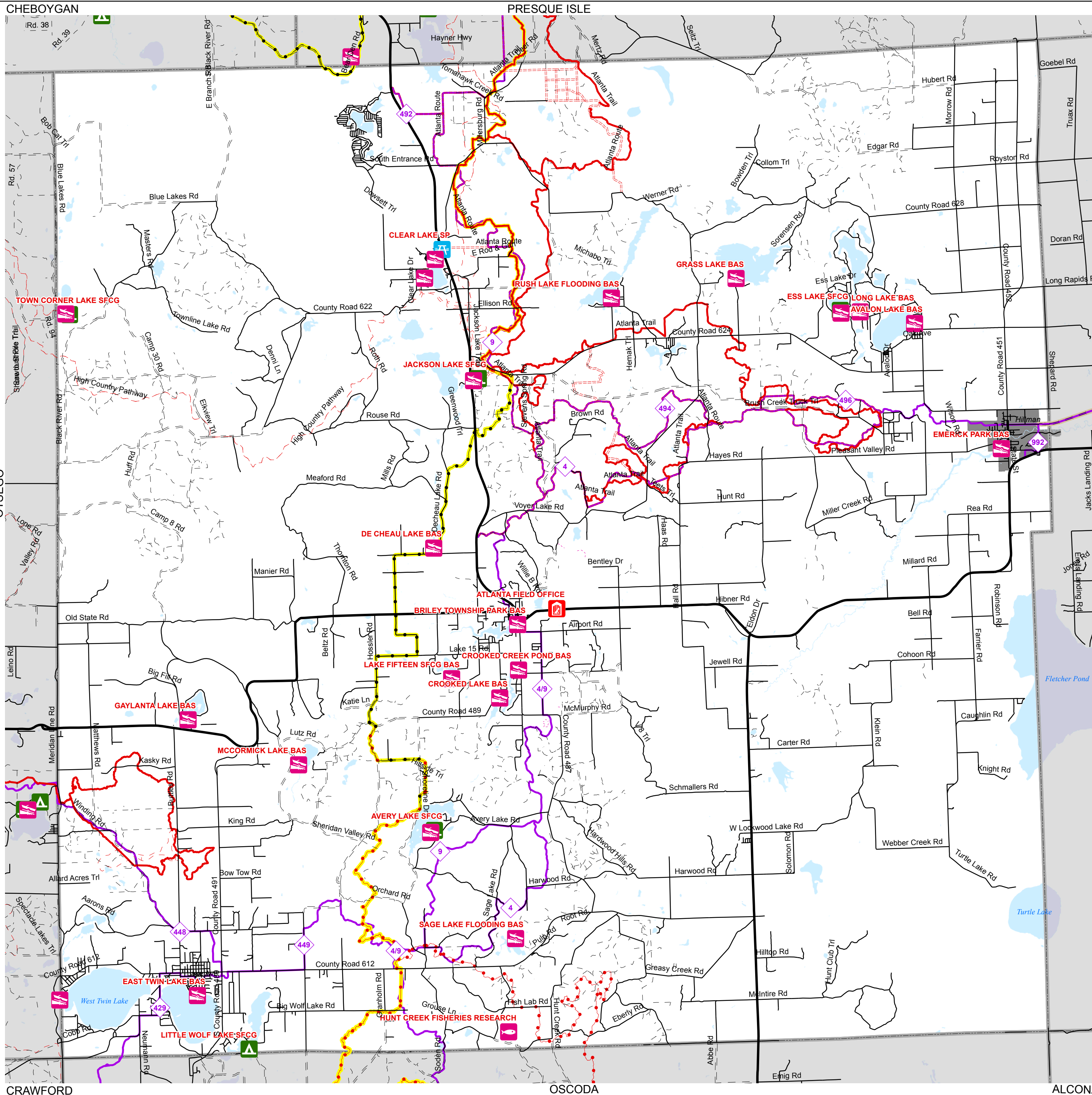






















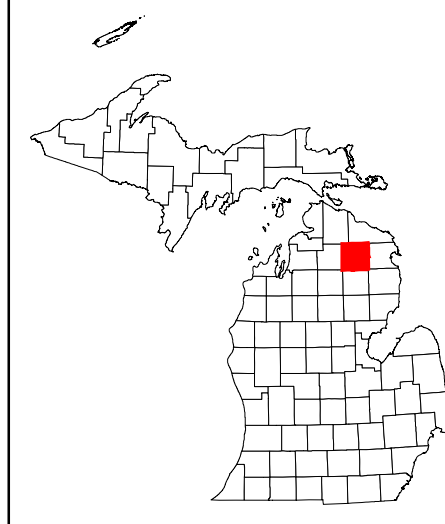


# MONTMORENCY COUNTY FACILITIES



## DNR/DEQ Facilities


-  AIR QUALITY OFFICE
-  BOAT ACCESS SITE
-  ERMD OFFICE
-  FISHERIES OFFICE
-  FMD OFFICE
-  HARBOR
-  HISTORIC SITE
-  LAW ENFORCEMENT OFFICE
-  LOCK
-  MUSEUM
-  PARK OFFICE
-  REMEDIATION OFFICE
-  SCENIC SITE
-  STATE FOREST CAMPGROUND
-  STATE GAME AREA
-  STATE PARK
-  WATER RESOURCE OFFICE
-  WILDLIFE OFFICE
-  VISITOR CENTER
-  STATE FOREST
-  STATE PARK
-  STATE GAME AREA



Updated: 11/16/2011

### Map Note:









Click the facility icons on the map to show Bing Map. Click on the listing below for the facilities web site.



Prepared by: DNR/FMD/RAU

## List of Facilities

- ATLANTA FIELD OFFICE
- AVALON LAKE BAS
- AVERY LAKE SFCG
- AVERY LAKE SFCG BAS
- BRILEY TOWNSHIP PARK BAS
- CLEAR LAKE SP
- CLEAR LAKE SP BAS
- CROOKED CREEK POND BAS
- CROOKED LAKE BAS
- DE CHEAU LAKE BAS
- EAST TWIN LAKE BAS
- EMERICK PARK BAS
- ESS LAKE SFCG
- ESS LAKE SFCG BAS
- GAYLANTA LAKE BAS
- GRASS LAKE BAS
- HUNT CREEK FISHERIES RESEARCH
- JACKSON LAKE SFCG
- JACKSON LAKE SFCG BAS
- LAKE FIFTEEN SFCG BAS
- LITTLE WOLF LAKE SFCG
- LONG LAKE BAS
- MCCORMICK LAKE BAS
- RUSH LAKE FLOODING BAS
- SAGE LAKE FLOODING BAS
- TOWN CORNER LAKE SFCG
- TOWN CORNER LAKE SFCG BAS

- DNR Designated Trails**
-  ATV Trail
  -  MCCCT Trails
  -  Motorcycle-DNR Sticker
  -  Motorcycle-Secretary of State License
  -  Non-Motorized Trails
  -  ORV Route
  -  Rail to Trails
  -  Snowmobile Trail