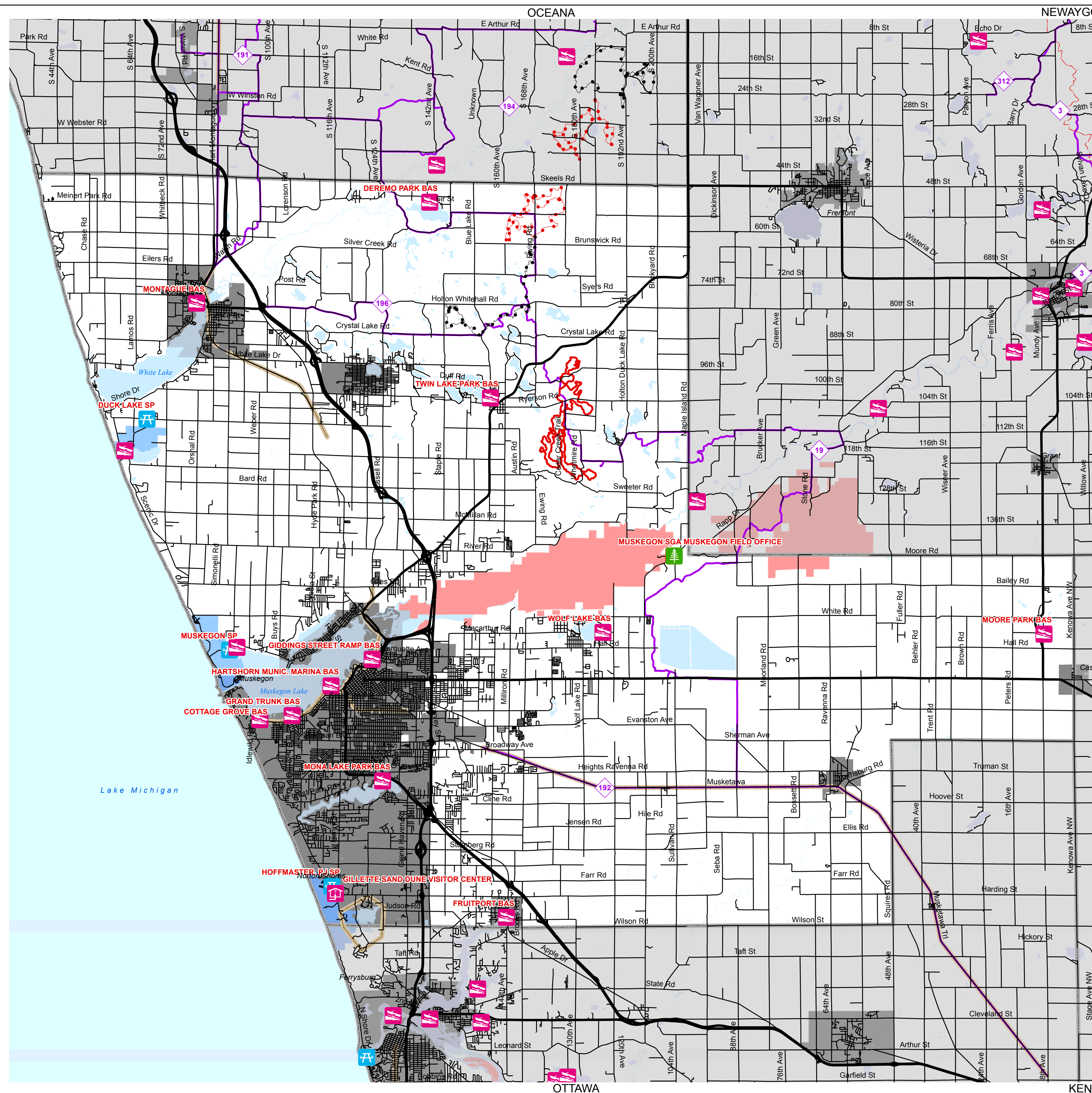






















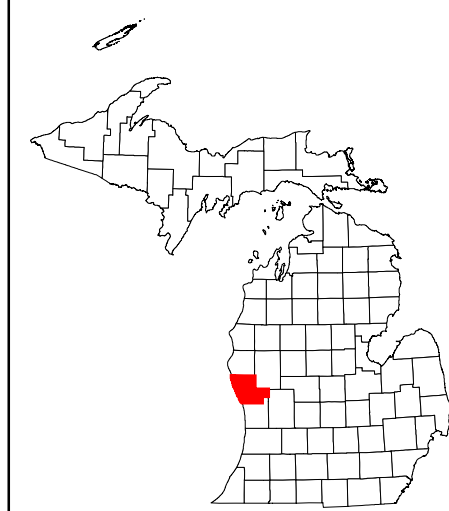


# MUSKEGON COUNTY FACILITIES



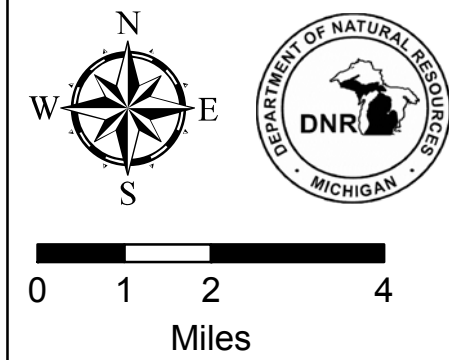
## DNR/DEQ Facilities

-  AIR QUALITY OFFICE
-  BOAT ACCESS SITE
-  ERMD OFFICE
-  FISHERIES OFFICE
-  FMD OFFICE
-  HARBOR
-  HISTORIC SITE
-  LAW ENFORCEMENT OFFICE
-  LOCK
-  MUSEUM
-  PARK OFFICE
-  REMEDIATION OFFICE
-  SCENIC SITE
-  STATE FOREST CAMPGROUND
-  STATE GAME AREA
-  STATE PARK
-  WATER RESOURCE OFFICE
-  WILDLIFE OFFICE
-  VISITOR CENTER
-  STATE FOREST
-  STATE PARK
-  STATE GAME AREA



Updated: 11/16/2011









**Map Note:**  
 Click the facility icons on the map to show Bing Map. Click on the listing below for the facilities web site.



Prepared by: DNR/FMD/RAU

## List of Facilities

- COTTAGE GROVE BAS
- DEREMO PARK BAS
- DUCK LAKE SP
- DUCK LAKE SP BAS
- FRUITPORT BAS
- GIDDINGS STREET RAMP BAS
- GILLETTE SAND DUNE VISITOR CENTER
- GRAND TRUNK BAS
- HARTSHORN MUNIC. MARINA BAS
- HOFFMASTER, PJ SP
- MONA LAKE PARK BAS
- MONTAGUE BAS
- MOORE PARK BAS
- MUSKEGON FIELD OFFICE
- MUSKEGON SGA
- MUSKEGON SP
- MUSKEGON SP BAS
- TWIN LAKE PARK BAS
- WOLF LAKE BAS

- DNR Designated Trails**
-  ATV Trail
  -  MCCCT Trails
  -  Motorcycle-DNR Sticker
  -  Motorcycle-Secretary of State License
  -  Non-Motorized Trails
  -  ORV Route
  -  Rail to Trails
  -  Snowmobile Trail