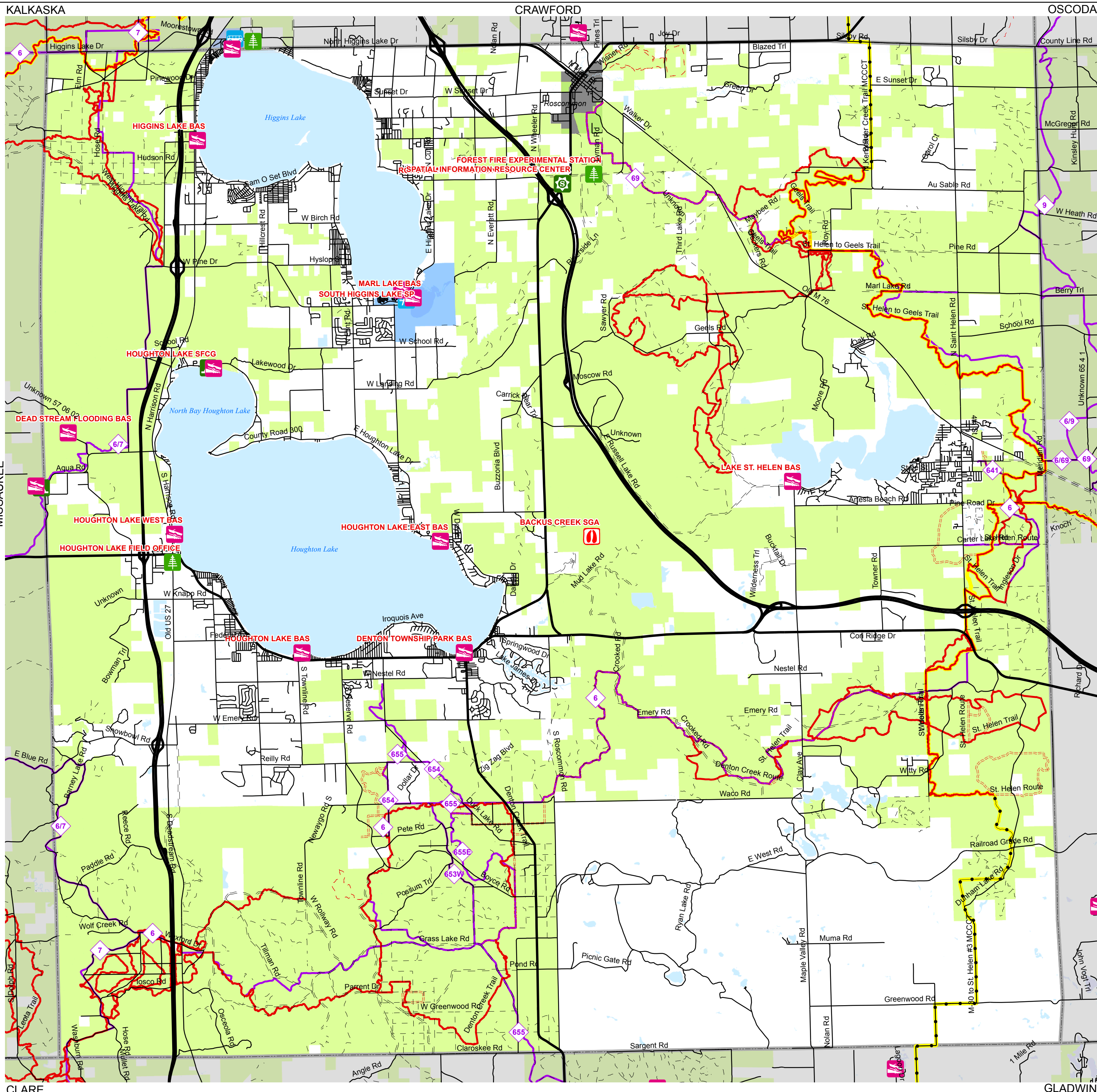






















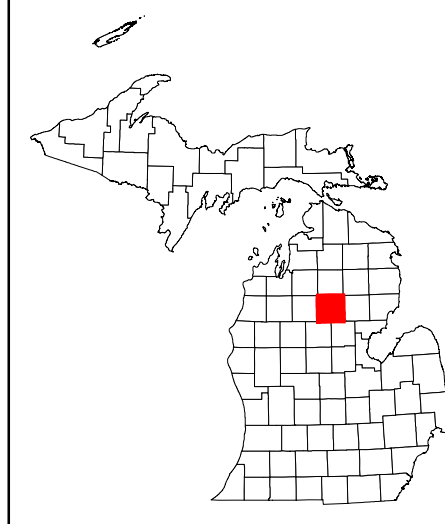


ROSCOMMON COUNTY FACILITIES



DNR/DEQ Facilities

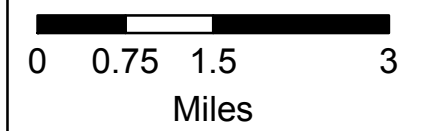

-  AIR QUALITY OFFICE
-  BOAT ACCESS SITE
-  ERMD OFFICE
-  FISHERIES OFFICE
-  FMD OFFICE
-  HARBOR
-  HISTORIC SITE
-  LAW ENFORCEMENT OFFICE
-  LOCK
-  MUSEUM
-  PARK OFFICE
-  REMEDIATION OFFICE
-  SCENIC SITE
-  STATE FOREST CAMPGROUND
-  STATE GAME AREA
-  STATE PARK
-  WATER RESOURCE OFFICE
-  WILDLIFE OFFICE
-  VISITOR CENTER
-  STATE FOREST
-  STATE PARK
-  STATE GAME AREA



Updated: 11/16/2011

Map Note:









Click the facility icons on the map to show Bing Map. Click on the listing below for the facilities web site.



Prepared by: DNR/FMD/RAU

List of Facilities

- BACKUS CREEK SGA
- DEAD STREAM FLOODING BAS
- DENTON TOWNSHIP PARK BAS
- FOREST FIRE EXPERIMENTAL STATION
- HIGGINS LAKE BAS
- HOUGHTON LAKE BAS
- HOUGHTON LAKE EAST BAS
- HOUGHTON LAKE FIELD OFFICE
- HOUGHTON LAKE SFCG
- HOUGHTON LAKE SFCG BAS
- HOUGHTON LAKE WEST BAS
- LAKE ST. HELEN BAS
- LOWER PENINSULA FIELD HEADQUARTERS
- MARL LAKE BAS
- ROSCOMMON OPERATIONS SERVICE CENTER
- SOUTH HIGGINS LAKE SP
- SOUTH HIGGINS LAKE SP BAS
- SPATIAL INFORMATION RESOURCE CENTER

- DNR Designated Trails**
-  ATV Trail
 -  MCCCT Trails
 -  Motorcycle-DNR Sticker
 -  Motorcycle-Secretary of State License
 -  Non-Motorized Trails
 -  ORV Route
 -  Rail to Trails
 -  Snowmobile Trail

KALKASKA CRAWFORD OSCODA MISSAUKEE OGEMAW CLARE GLADWIN