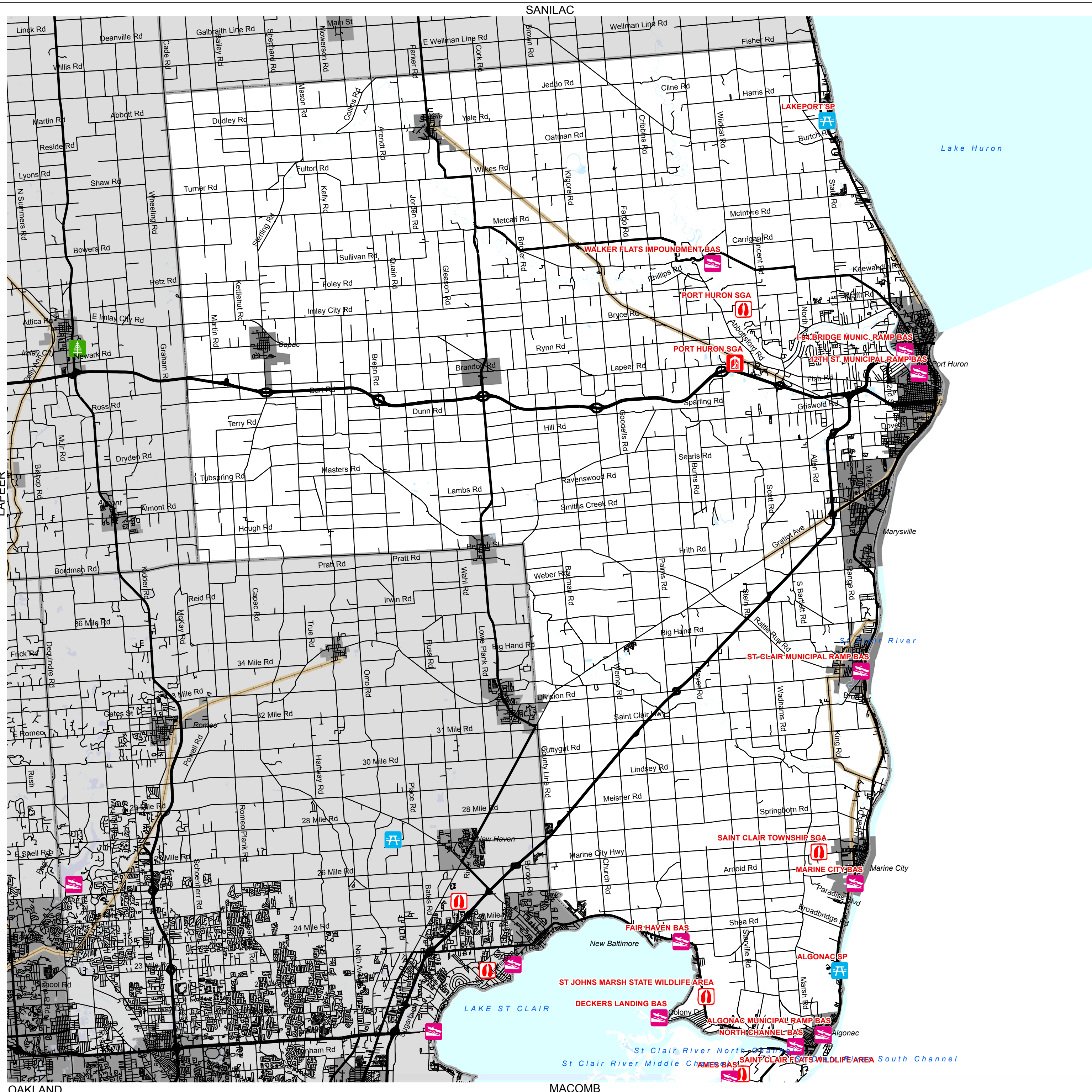






















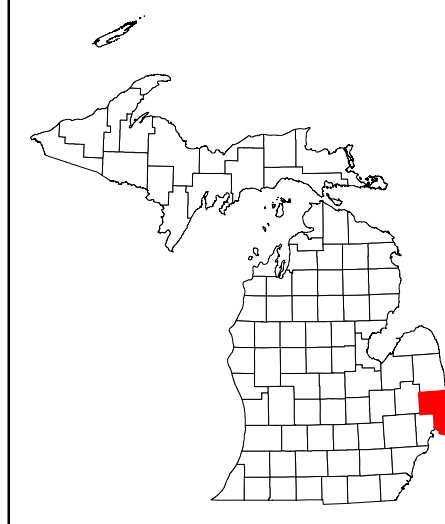


ST CLAIR COUNTY FACILITIES



DNR/DEQ Facilities


-  AIR QUALITY OFFICE
-  BOAT ACCESS SITE
-  ERMD OFFICE
-  FISHERIES OFFICE
-  FMD OFFICE
-  HARBOR
-  HISTORIC SITE
-  LAW ENFORCEMENT OFFICE
-  LOCK
-  MUSEUM
-  PARK OFFICE
-  REMEDIATION OFFICE
-  SCENIC SITE
-  STATE FOREST CAMPGROUND
-  STATE GAME AREA
-  STATE PARK
-  WATER RESOURCE OFFICE
-  WILDLIFE OFFICE
-  VISITOR CENTER
-  STATE FOREST
-  STATE PARK
-  STATE GAME AREA



Updated: 11/16/2011

Map Note:









Click the facility icons on the map to show Bing Map. Click on the listing below for the facilities web site.



Prepared by: DNR/FMD/RAU

List of Facilities

- 12TH ST. MUNICIPAL RAMP BAS
- ALGONAC MUNICIPAL RAMP BAS
- ALGONAC SP
- AMES BAS
- DECKERS LANDING BAS
- FAIR HAVEN BAS
- I-94 BRIDGE MUNIC. RAMP BAS
- LAKEPORT SP
- MARINE CITY BAS
- NORTH CHANNEL BAS
- PORT HURON SGA
- SAINT CLAIR FLATS WILDLIFE AREA
- SAINT CLAIR TOWNSHIP SGA
- SNOOKS BAS
- ST JOHNS MARSH STATE WILDLIFE AREA
- ST. CLAIR MUNICIPAL RAMP BAS
- WALKER FLATS IMPOUNDMENT BAS

- DNR Designated Trails
-  ATV Trail
 -  MCCCT Trails
 -  Motorcycle-DNR Sticker
 -  Motorcycle-Secretary of State License
 -  Non-Motorized Trails
 -  ORV Route
 -  Rail to Trails
 -  Snowmobile Trail

OAKLAND

MACOMB

COUNTRY OF CANADA