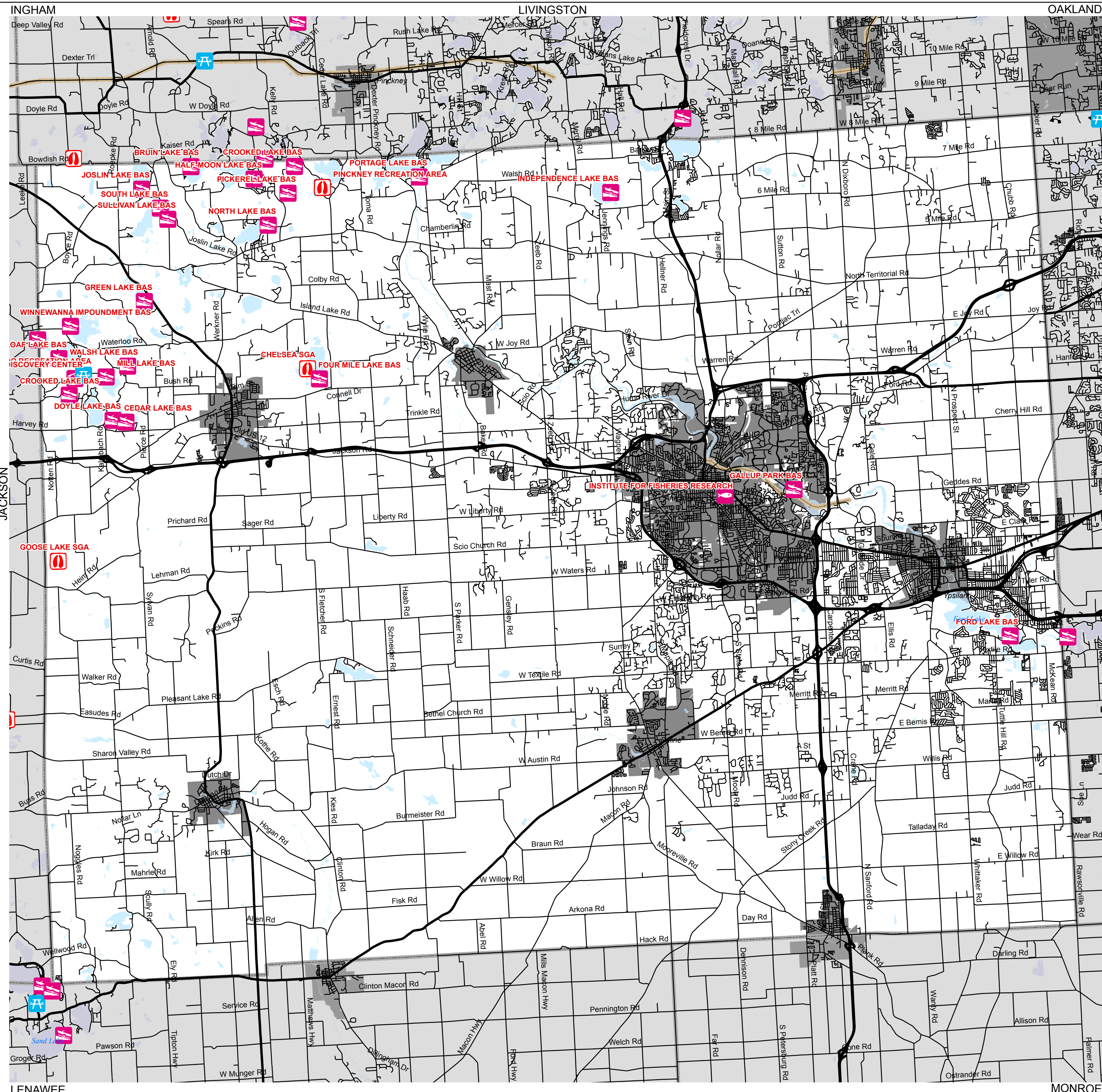






















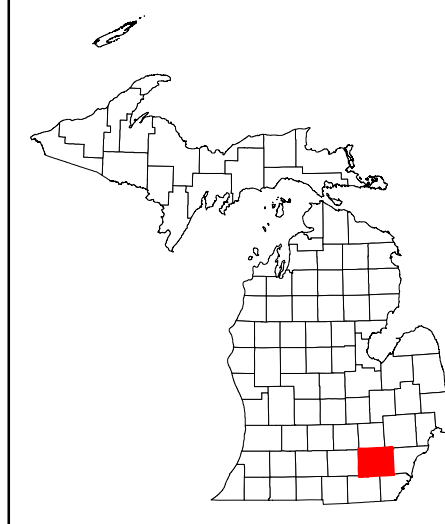


WASHTENAW COUNTY FACILITIES



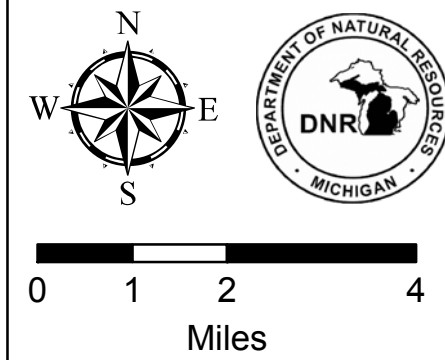
DNR/DEQ Facilities

-  AIR QUALITY OFFICE
-  BOAT ACCESS SITE
-  ERMD OFFICE
-  FISHERIES OFFICE
-  FMD OFFICE
-  HARBOR
-  HISTORIC SITE
-  LAW ENFORCEMENT OFFICE
-  LOCK
-  MUSEUM
-  PARK OFFICE
-  REMEDIATION OFFICE
-  SCENIC SITE
-  STATE FOREST CAMPGROUND
-  STATE GAME AREA
-  STATE PARK
-  WATER RESOURCE OFFICE
-  WILDLIFE OFFICE
-  VISITOR CENTER
-  STATE FOREST
-  STATE PARK
-  STATE GAME AREA



Updated: 11/16/2011









Map Note:
Click the facility icons on the map to show Bing Map. Click on the listing below for the facilities web site.



Prepared by: DNR/FMD/RAU

List of Facilities

- BRUIN LAKE BAS
- CEDAR LAKE BAS
- CHELSEA SGA
- CROOKED LAKE BAS
- DOYLE LAKE BAS
- FORD LAKE BAS
- FOUR MILE LAKE BAS
- GALLUP PARK BAS
- GERALD E EDDY DISCOVERY CENTER
- GOOSE LAKE SGA
- GREEN LAKE BAS
- HALF-MOON LAKE BAS
- INDEPENDENCE LAKE BAS
- INSTITUTE FOR FISHERIES RESEARCH
- JOSLIN LAKE BAS
- MILL LAKE BAS
- NORTH LAKE BAS
- PICKEREL LAKE BAS
- PINCKNEY RECREATION AREA
- PORTAGE LAKE BAS
- SOUTH LAKE BAS
- SUGARLOAF LAKE BAS
- SULLIVAN LAKE BAS
- WALSH LAKE BAS
- WATERLOO RECREATION AREA
- WINNEWANNA IMPOUNDMENT BAS

- DNR Designated Trails
-  ATV Trail
 -  MCCCT Trails
 -  Motorcycle-DNR Sticker
 -  Motorcycle-Secretary of State License
 -  Non-Motorized Trails
 -  ORV Route
 -  Rail to Trails
 -  Snowmobile Trail