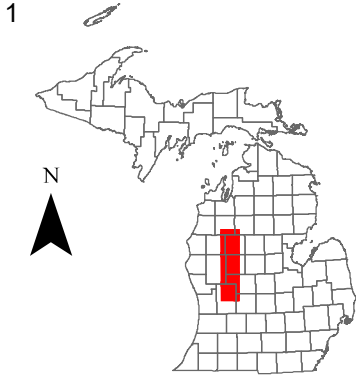




Fred Meijer White Pine Trail State Park



Overview



- City
- P** Parking Lot
- Trail Surface Type**
- Asphalt Surface
- Gravel Surface
- Other Linear Trails
- State Roads
- City or Village
- State Land
- Federal Land

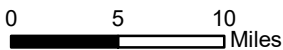
Activities



The Fred Meijer White Pine Trail is 92 miles long from North Park Street, Comstock Park (near Grand Rapids) to Cadillac. The current trail surface is natural ballast and gravel with the exceptions of 2 trail segments (13 miles from Big Rapids and 13.6 miles from Comstock Park to just north of Rockford) which are asphalt paved. It crosses 14 open deck bridges along its five county span, the longest being 319 feet across the Muskegon River north of Big Rapids.

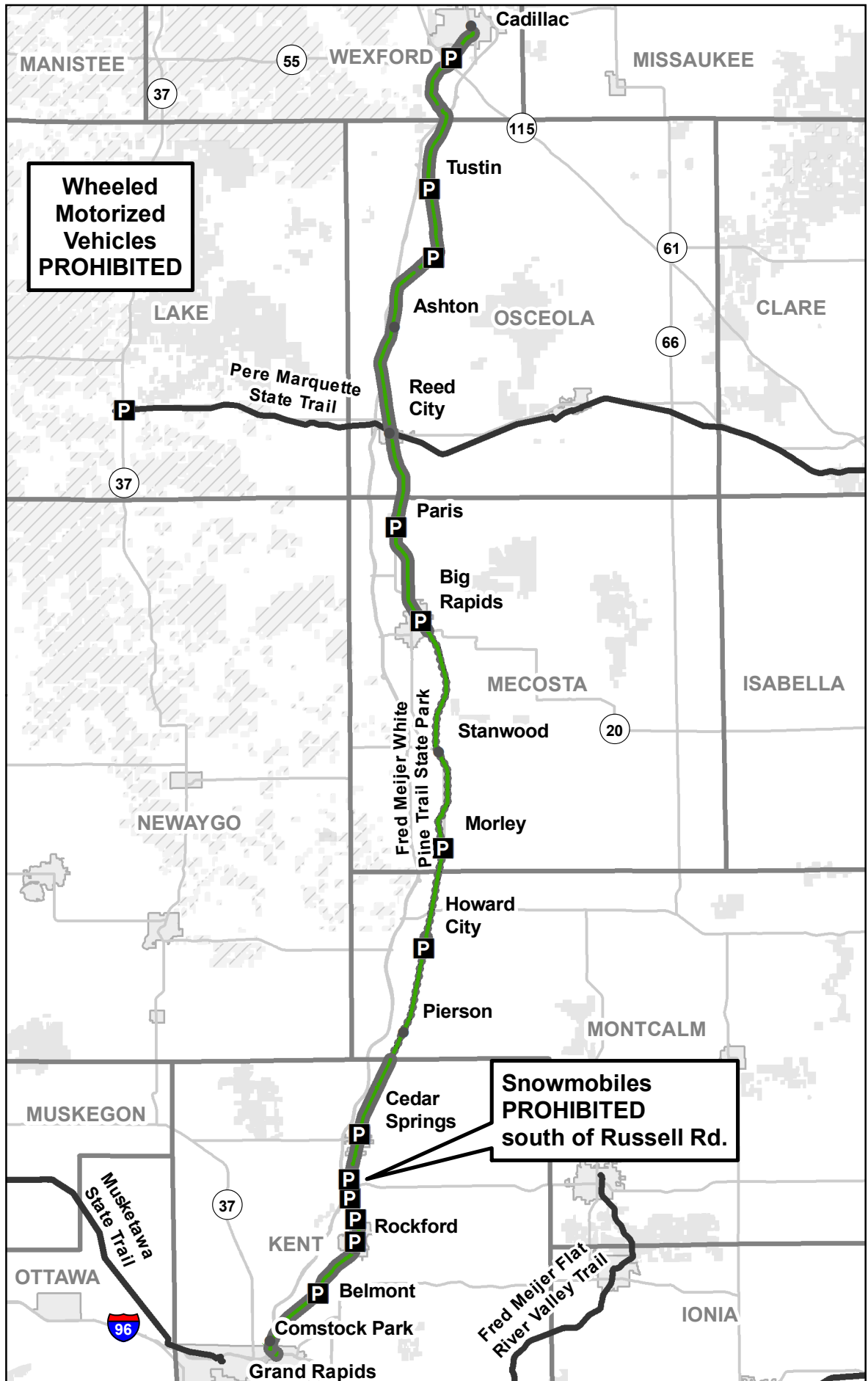
The corridor of the Fred Meijer White Pine Trail was formerly the Penn Central Railroad, also known as the Michigan Northern. The trail was dedicated on July 20, 1994.

Support of the White Pine Trail is coordinated by The Friends of the White Pine Trail, PO BOX 159, BELMONT MI 49006 www.whitepinetrail.com



DISCLAIMER: Trails shown on this map are an approximate representation of the trail system at the time of publication and may not reflect current ground conditions.

Updated: December 19, 2018





Fred Meijer White Pine Trail State Park



Cadillac, Tustin, Leroy, Ashton



- City
- P** Parking Lot
- Trail Surface Type**
- Asphalt Surface
- Other Linear Trails
- State Roads
- Lake and Stream
- City or Village
- State Land
- Federal Land

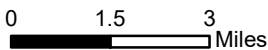
Activities



The Fred Meijer White Pine Trail is 92 miles long from North Park Street, Comstock Park (near Grand Rapids) to Cadillac. The current trail surface is natural ballast and gravel with the exceptions of 2 trail segments (13 miles from Big Rapids and 13.6 miles from Comstock Park to just north of Rockford) which are asphalt paved. It crosses 14 open deck bridges along its five county span, the longest being 319 feet across the Muskegon River north of Big Rapids.

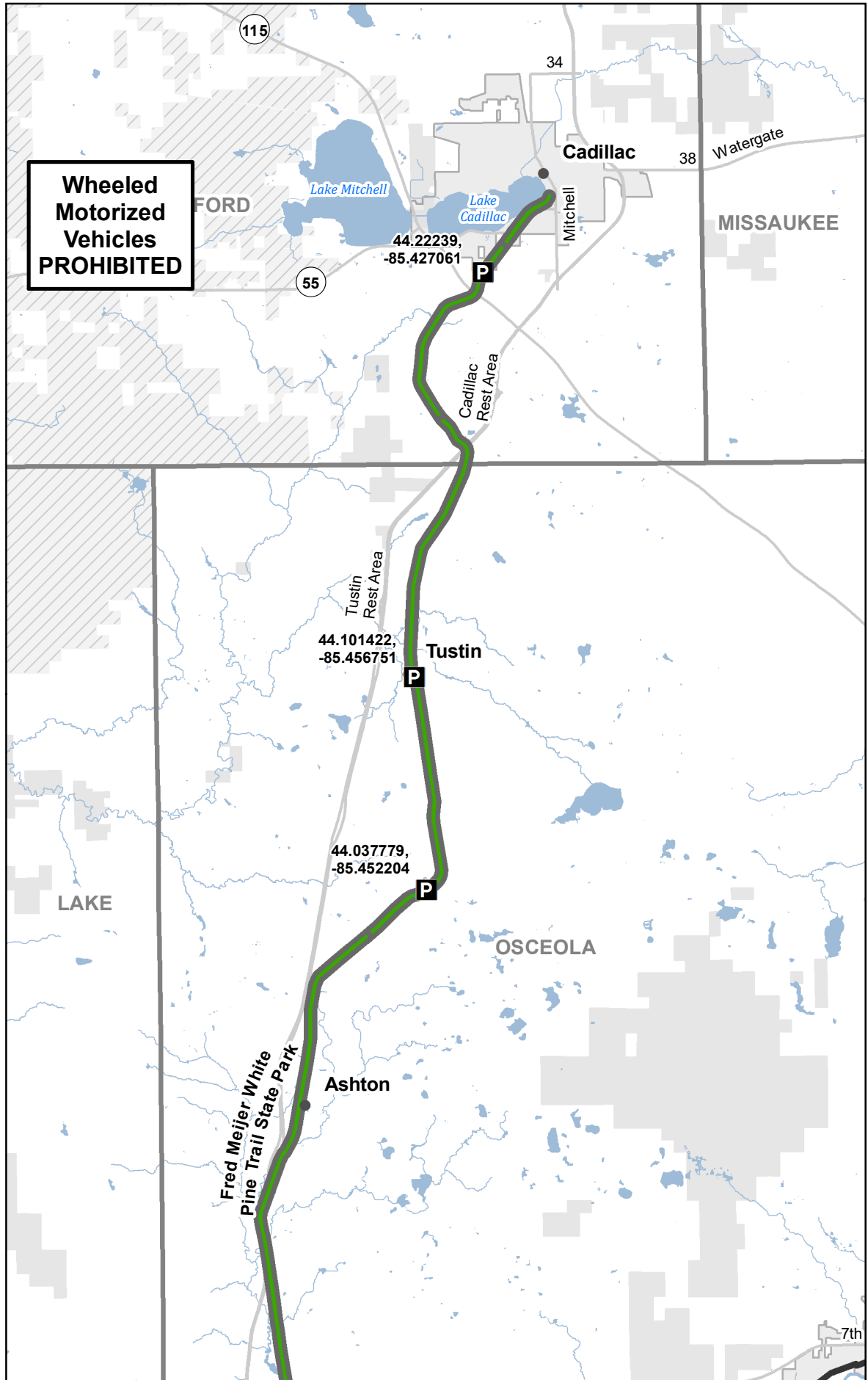
The corridor of the Fred Meijer White Pine Trail was formerly the Penn Central Railroad, also known as the Michigan Northern. The trail was dedicated on July 20, 1994.

Support of the White Pine Trail is coordinated by The Friends of the White Pine Trail, PO BOX 159, BELMONT MI 49006 www.whitepinetrail.com



DISCLAIMER: Trails shown on this map are an approximate representation of the trail system at the time of publication and may not reflect current ground conditions.

Updated: December 19, 2018





Fred Meijer White Pine Trail State Park



Reed City, Paris, Big Rapids, Stanwood

3



- City
- P** Parking Lot
- Trail Surface Type**
- Asphalt Surface
- Gravel Surface
- Other Linear Trails
- State Roads
- Lake and Stream
- City or Village
- State Land
- Federal Land

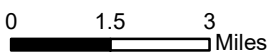
Activities



The Fred Meijer White Pine Trail is 92 miles long from North Park Street, Comstock Park (near Grand Rapids) to Cadillac. The current trail surface is natural ballast and gravel with the exceptions of 2 trail segments (13 miles from Big Rapids and 13.6 miles from Comstock Park to just north of Rockford) which are asphalt paved. It crosses 14 open deck bridges along its five county span, the longest being 319 feet across the Muskegon River north of Big Rapids.

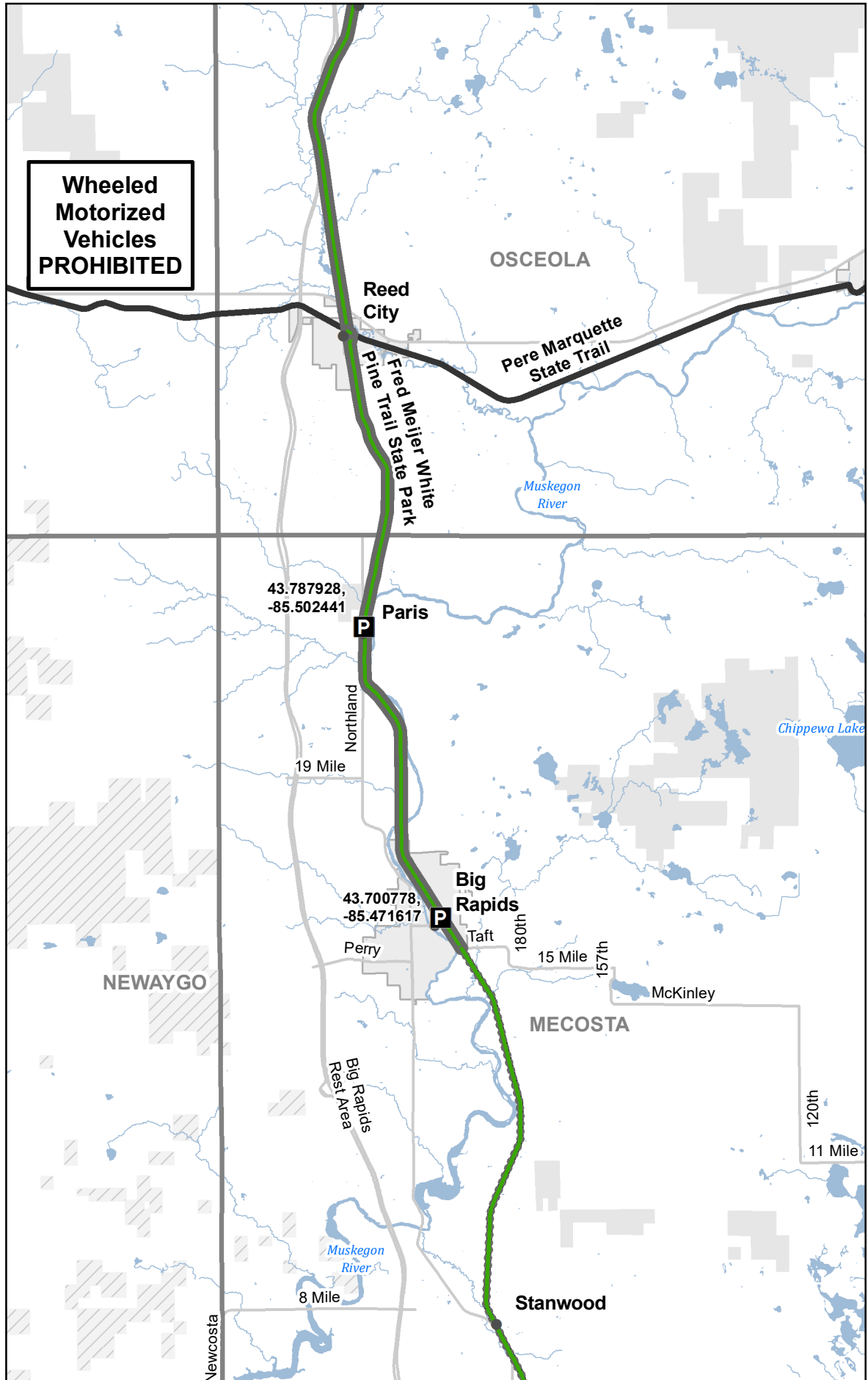
The corridor of the Fred Meijer White Pine Trail was formerly the Penn Central Railroad, also known as the Michigan Northern. The trail was dedicated on July 20, 1994.

Support of the White Pine Trail is coordinated by The Friends of the White Pine Trail, PO BOX 159, BELMONT MI 49006 www.whitepinetrail.com



DISCLAIMER: Trails shown on this map are an approximate representation of the trail system at the time of publication and may not reflect current ground conditions.

Updated: December 19, 2018





Fred Meijer White Pine Trail State Park



Morely, Howard City, Pierson, Sand Lake



- City
- P** Parking Lot
- Trail Surface Type**
- Asphalt Surface
- Gravel Surface
- Other Linear Trails
- State Roads
- Lake and Stream
- State Land
- Federal Land

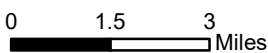
Activities



The Fred Meijer White Pine Trail is 92 miles long from North Park Street, Comstock Park (near Grand Rapids) to Cadillac. The current trail surface is natural ballast and gravel with the exceptions of 2 trail segments (13 miles from Big Rapids and 13.6 miles from Comstock Park to just north of Rockford) which are asphalt paved. It crosses 14 open deck bridges along its five county span, the longest being 319 feet across the Muskegon River north of Big Rapids.

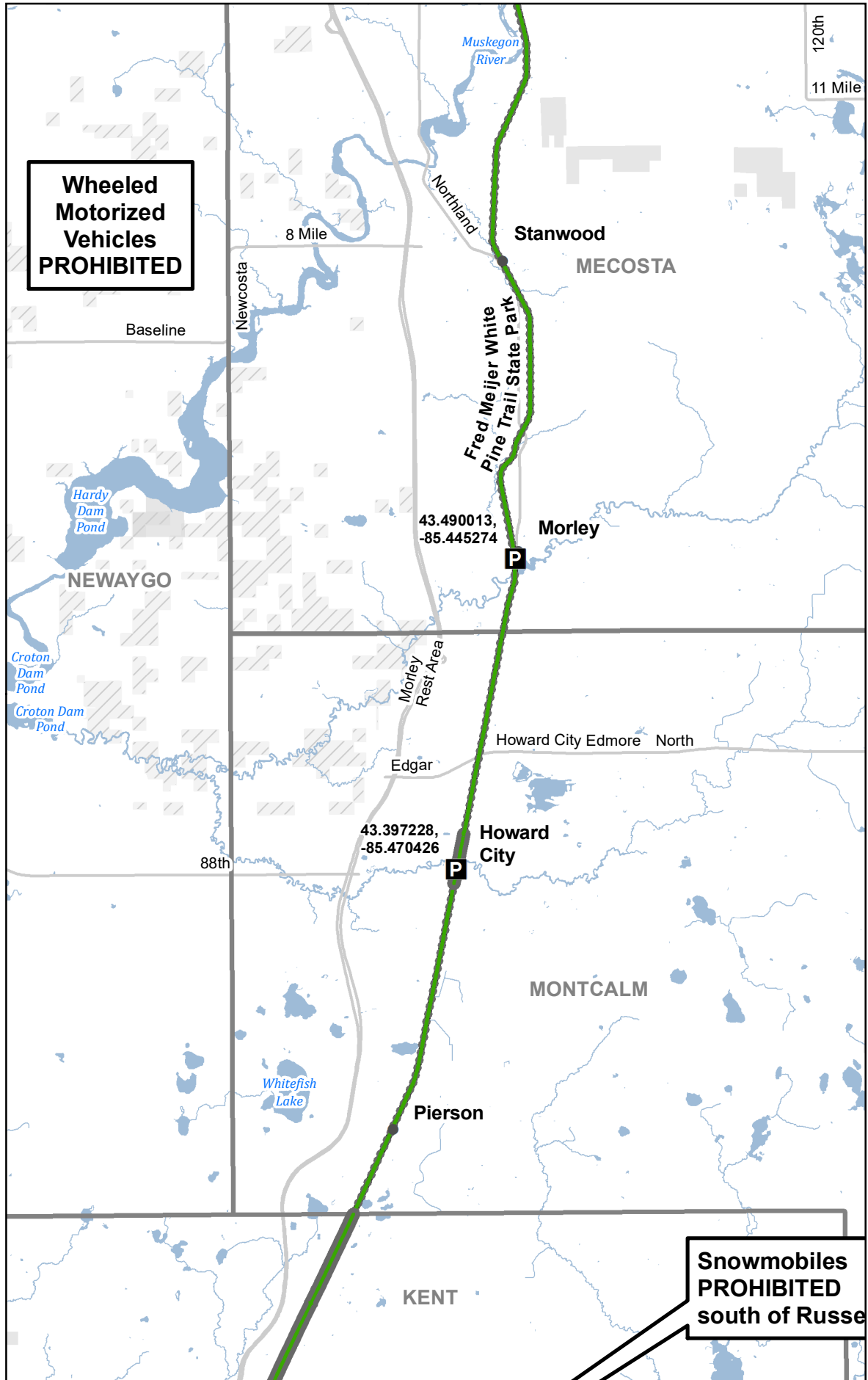
The corridor of the Fred Meijer White Pine Trail was formerly the Penn Central Railroad, also known as the Michigan Northern. The trail was dedicated on July 20, 1994.

Support of the White Pine Trail is coordinated by The Friends of the White Pine Trail, PO BOX 159, BELMONT MI 49006 www.whitepinetrail.com



DISCLAIMER: Trails shown on this map are an approximate representation of the trail system at the time of publication and may not reflect current ground conditions.

Updated: December 19, 2018

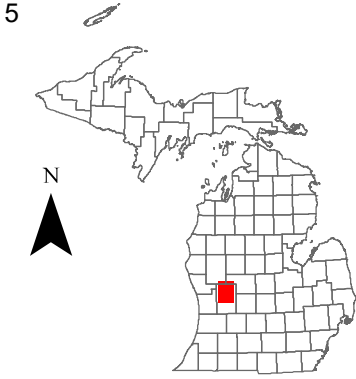




Fred Meijer White Pine Trail State Park



Cedar Springs, Rockford, Belmont, Grand Rapids



- City
- P** Parking Lot
- Trail Surface Type**
- Asphalt Surface
- Gravel Surface
- Other Linear Trails
- State Roads
- Lake and Stream
- City or Village
- State Land

Activities



The Fred Meijer White Pine Trail is 92 miles long from North Park Street, Comstock Park (near Grand Rapids) to Cadillac. The current trail surface is natural ballast and gravel with the exceptions of 2 trail segments (13 miles from Big Rapids and 13.6 miles from Comstock Park to just north of Rockford) which are asphalt paved. It crosses 14 open deck bridges along its five county span, the longest being 319 feet across the Muskegon River north of Big Rapids.

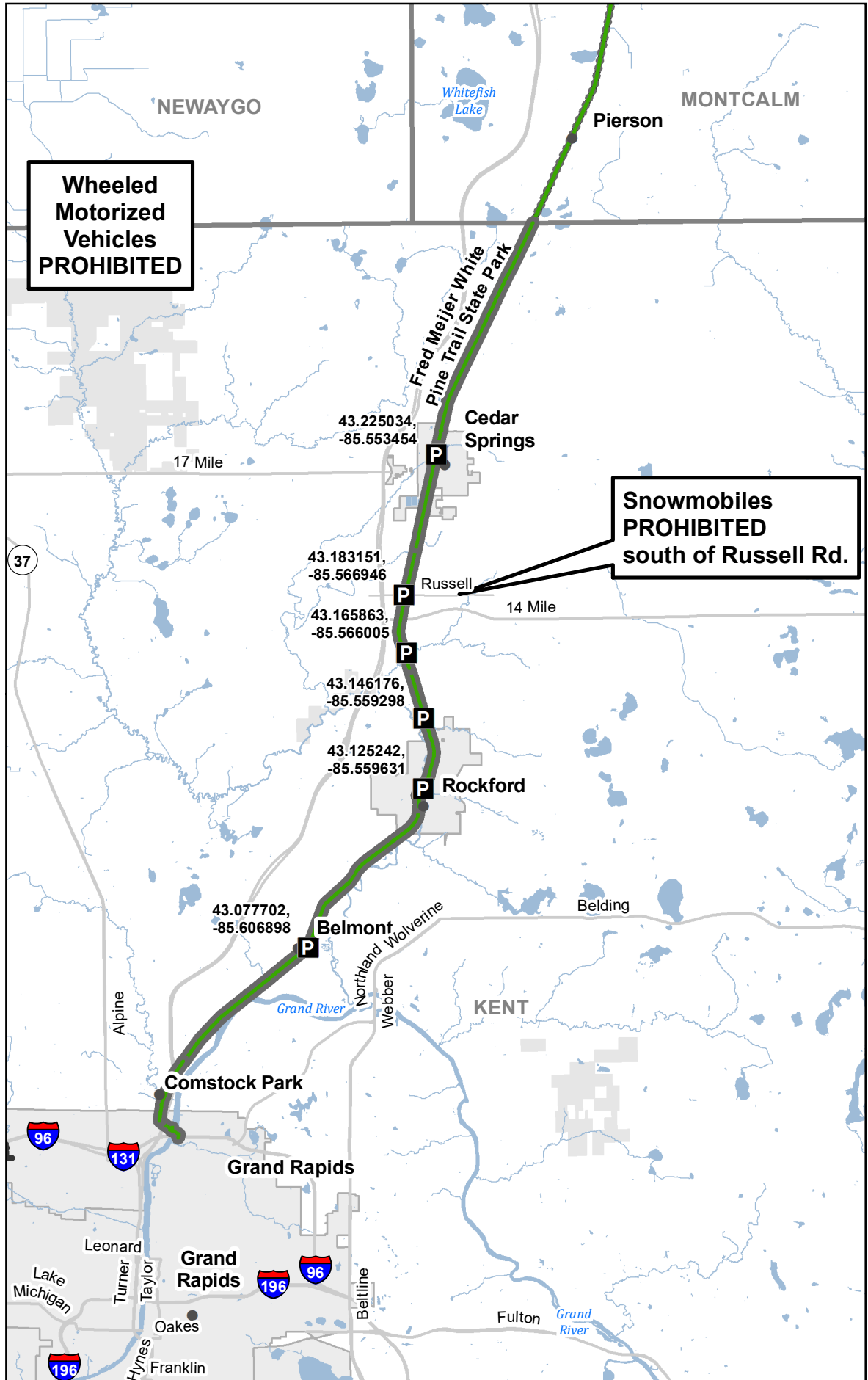
The corridor of the Fred Meijer White Pine Trail was formerly the Penn Central Railroad, also known as the Michigan Northern. The trail was dedicated on July 20, 1994.

Support of the White Pine Trail is coordinated by The Friends of the White Pine Trail, PO BOX 159, BELMONT MI 49006 www.whitepinetrail.com

0 1.5 3 Miles

DISCLAIMER: Trails shown on this map are an approximate representation of the trail system at the time of publication and may not reflect current ground conditions.

Updated: December 19, 2018



Wheeled Motorized Vehicles PROHIBITED

Snowmobiles PROHIBITED south of Russell Rd.