Township No. V North, Range No. V West (Mich. Ter.)

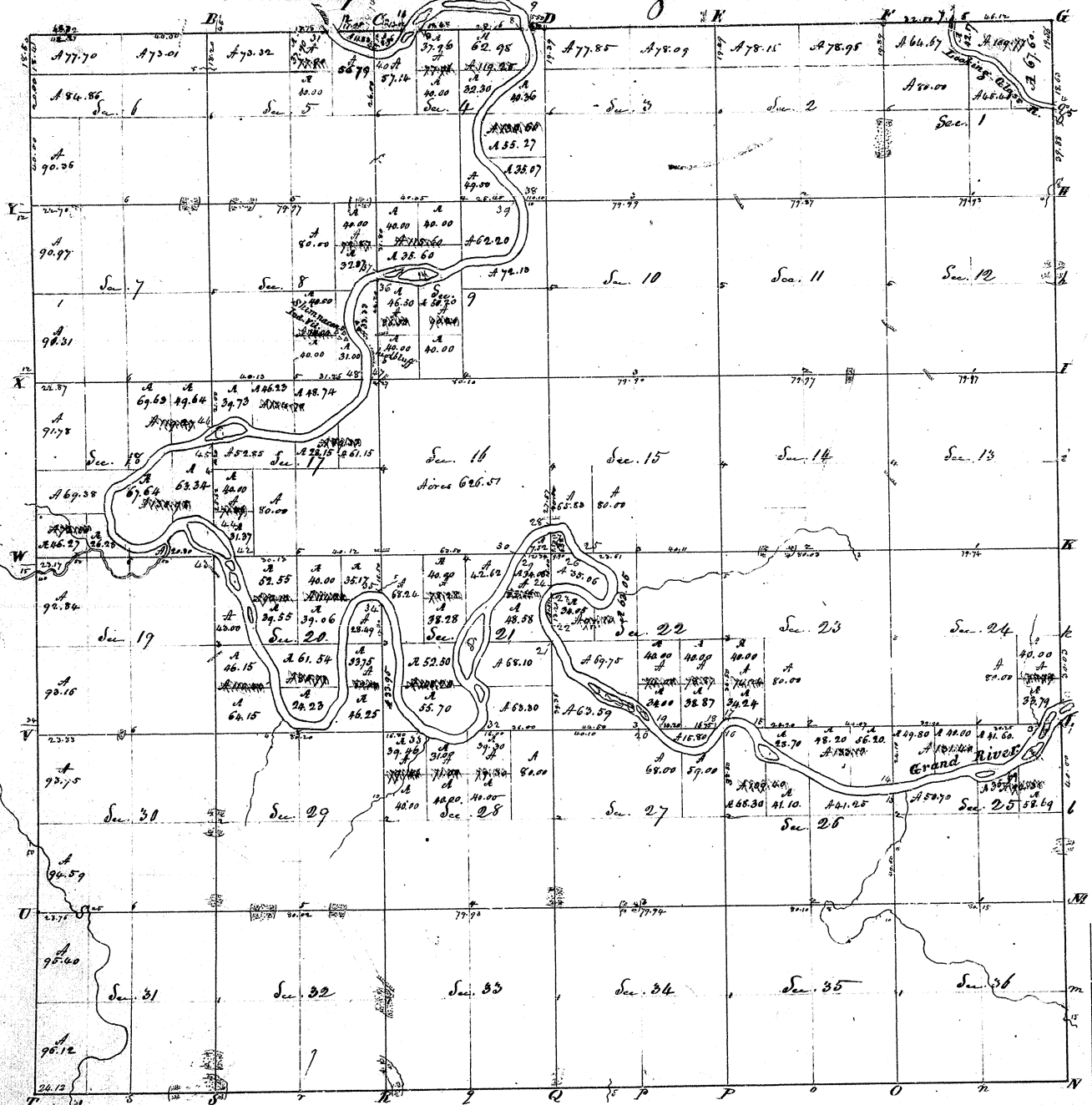

Surveyed in January 1827, by Lucius Lyon, D.S.

Comp.

Contents of Sections

Sections	Acres	Hds
NEfr. 1	109	77
N½ NW "	64	67
S½ " "	80	
SWfr. NE "	45	40
S½ "	320	
N½ NE 2	78	96
S½ " "	80	
N½ NW "	78	16
S½ " "	80	
S½ "	320	
N½ NE 3	78	09
S½ " "	80	
N½ NW "	77	85
S½ " "	80	
S½ "	320	
Efr. 4	130	60
Wfr. NE "	119	25
Efr. NW "	77	96
Wfr. " "	57	14
NWfr. "	8	96
Wfr. SE "	49	50
SW¼ "	160	
NEfr. 5	11	83
Efr. NE¼ "	56	79
Wfr. " "	77	90
N½ NW .	73	32
S½ " "	80	
S½ "	320	
N½ NE 6	73	01
S½ " "	80	
N½ NW "	77	70
S½ " "	84	86
SE "	160	
E½ SW "	80	
W½ " "	70	36
E½ 7	320	
E½ NW "	80	
W½ " "	90	97
E½ SW "	80	
W½ " "	91	31
Efr. 8	33	33
Efr. NE "	72	87
W½ " "	80	
Wfr. SE "	111	
W½ "	320	
SEfr. NE 9	72	13
NWfr. " "	62	20
N½ NW "	115	60
SE¼ .	160	
Efr. SW "	90	20
Wfr. " "	86	50
Sec. 10	640	
11	640	
12	640	
13	640	
14	640	
N½ 15	320	
SE "	160	
E½ SW "	80	
Wfr. " "	65	83
SWfr. "	6	52
NWfr. 16	626	51
SEfr. .	7	52
Nfr. 17	134	70
Sfr. NE "	89	30
Sfr. NW "	52	85
SE "	160	
E½ SW "	80	
Wfr. " "	71	37
	10,682	59

Sections	Acres	Hds
Efr. 18	130	98
Nfr. NE "	119	27
E½ NW "	80	
W½ " "	91	78
Sfr. SE "	20	80
Nfr. SW "	69	38
Sfr. " "	72	50
E½ 19	320	
E½ NW "	80	
W½ " "	92	84
E½ SW "	80	
W½ " "	93	16
NWfr. NE 20	114	23
SEfr. " "	28	49
NEfr. NW "	92	10
SWfr. " "	43	
SEfr. SE "	80	
SWfr. SW "	110	30
Nfr. of S½ "	85	77
Efr. 21	1	58
SEfr. NE "	82	66
NWfr. " "	42	62
Efr. NW "	78	28
Wfr. " "	68	24
Nfr. SE "	68	10
Sfr. " "	63	30
NEfr. SW .	108	20
SWfr. "	33	95
NE 22	160	
SEfr. NW "	97	10
NWfr. " "	35	06
Efr. SE "	78	87
Wfr. " "	74	00
NEfr. SW "	69	75
SWfr. " "	63	59
N½ 23	320	
SE "	160	
E½ SW "	80	
W½ " "	14	24
N½ 24	320	
E½ SE "	73	79
W½ " "	80	
SW "	160	
Nfr. 25	131	40
Sfr. NE "	94	38
Sfr. NW "	50	70
S½ .	320	
Nfr. 26	133	10
Sfr. NE "	41	25
Sfr. NW "	109	40
S½ .	320	
Nfr. 27	15	80
Efr. NE "	59	
Wfr. " "	68	
NW "	160	
S½ .	320	
E½ NE "	80	
W½ " "	79	30
E½ NW "	71	
W½ " "	79	46
S½ "	320	
Sec. 29	640	
E½ 30	320	
E½ NW "	80	
W½ " "	93	75
E½ SW "	80	
W½ " "	94	59
	7,959	06

Sections	Acres	Hds
E½ 31	320	
E½ NW "	80	
W½ " "	95	40
E½ SW "	80	
W½ " "	96	12
Sec. 32	640	
33	640	
34	640	
35	640	
36	640	
	4,071	52

	Acres Hds
	10682.59
	7959.06
	4071.52
Total	22,713.17
Islands	60 76

53

6-21

12-9

Islands in Grand River

Township No. 5 N. Range No. 5 W. Mer. Mich.

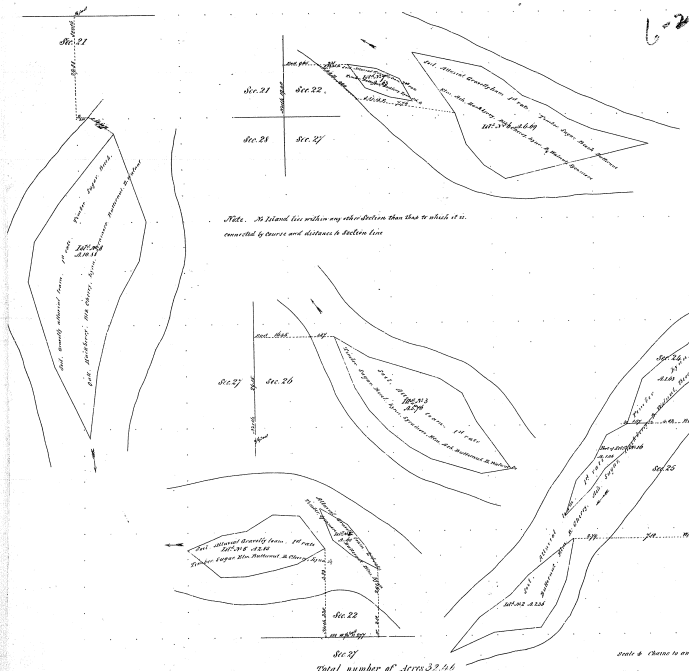

Meanders of									
Poles	Courses	Ch^s Lk^s	Poles	Courses	Ch^s Lk^s	Poles	Courses	Ch^s Lk^s	

Surveys Designated.	By Whom Surveyed.	Date of Contract.	Amount of Surveys M.	Ch^s	Lk^s	When Surveyed.	When Charged to the Surv^r Genl acc^t
Township lines.							
Subdivisions.	Thos. Whipple	Instructions May 21st 1854				3^d Quar. 1855	

Total number of Acres 32,256

The above Map of Township No. 5 North of Range No. 5 West of the Principal Meridian of Michigan is strictly conformable to the field notes of the survey thereof on file in this Office, which have been examined and approved.

Surveyor Generals Office. Detroit June 21. 1858

Lewis Cass Surv^r Genl

Chart Copy made
Field Copy made

Islands in Grand River

Township No. 5 N. Range No. 5 W. Mer. Mich.

12-9

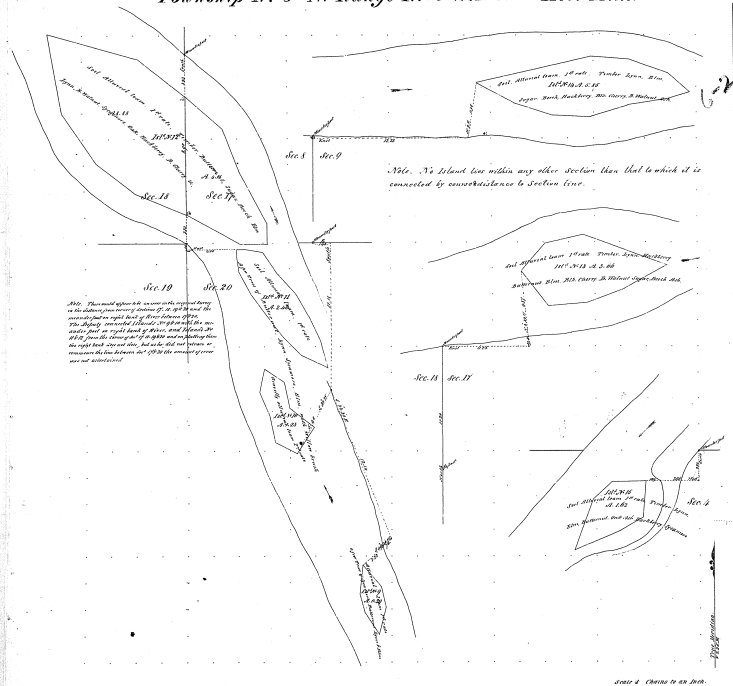

Note. There would appear to be an error in the original survey in the distance from corner of Sections 17, 18, 19 & 20 and the meander fixed on right bank of River between 17 & 20. The Deputy connected Islands No. 18 & 19 with the meander fixed on right bank of River, and Islands No. 20 & 21 from the closing of Sec. 17, 18, 19 & 20 and on shifting from the right bank, was not done, but as the Sec. not return or measure the line between Sec. 17 & 20 the amount of error was not determined.

Meanders of								
Posts	Courses	Ch.s Lk.s	Posts	Courses	Ch.s Lk.s	Posts	Courses	Ch.s Lk.s

Scale 4 Chains to an Inch.

Total number of Acres 25.50

Surveys Designated.	Re When Surveyed.	Date of Contract.	Amount of Surveys. M. Ch.s Lk.s	When Surveyed.	When Charged in the Surv.r Gen.l's acc.t
Township lines.					
Subdivisions.	Thos. Whelpley	Instructions May 24th 1854		1st Quar. 1855	

The above Map of Township No. 5 North of Range No. 5 West of the Principal Meridian, of Michigan is strictly conformable to the field notes of the survey thereof on file in this Office, which have been examined and approved.

Surveyor General's Office, Leander Chapman Surv.r Genl.

Dated July 24th 1856

Cont.d Copy made

Reg.d Copy made