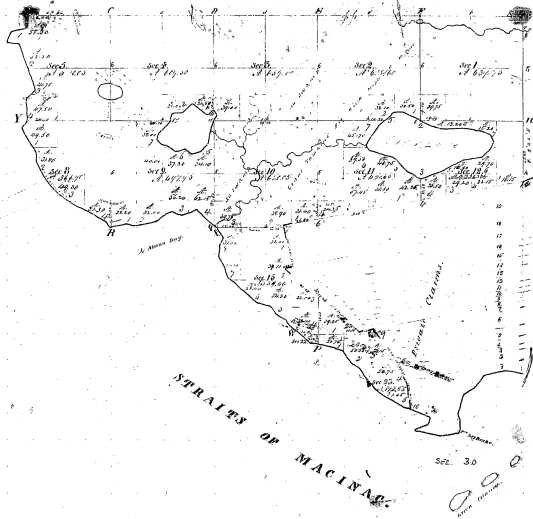


Township N° 40 N. Range N° 4 W. Mer. Mich.



Boundaries of
 Town Township Mer. Cont. Cont. Cont. Cont. Cont.

1	2	3	4	5	6	7	8	9	10	11	12	13	14	15	16	17	18	19	20	21	22	23	24	25	26	27	28	29	30	31	32	33	34	35	36	37	38	39	40	41	42	43	44	45	46	47	48	49	50	51	52	53	54	55	56	57	58	59	60	61	62	63	64	65	66	67	68	69	70	71	72	73	74	75	76	77	78	79	80	81	82	83	84	85	86	87	88	89	90	91	92	93	94	95	96	97	98	99	100
---	---	---	---	---	---	---	---	---	----	----	----	----	----	----	----	----	----	----	----	----	----	----	----	----	----	----	----	----	----	----	----	----	----	----	----	----	----	----	----	----	----	----	----	----	----	----	----	----	----	----	----	----	----	----	----	----	----	----	----	----	----	----	----	----	----	----	----	----	----	----	----	----	----	----	----	----	----	----	----	----	----	----	----	----	----	----	----	----	----	----	----	----	----	----	----	----	----	----	-----

78.30

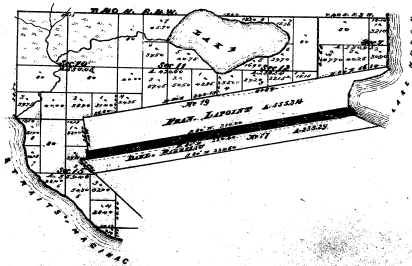
Total number of Acres 5792.66

Survey	To Whom Surveyed	Date of Grant	Number of Acres	When Surveyed	When Granted
1	W. A. Clark	July 16, 1862	2700	1862	
2	A. H. Smith	April 18, 1865	247	1865	

This survey was made by me at the North of Range 01 & East of the
 Principal Meridian of Michigan is hereby returned to the full
 original proprietors of the land herein shown as being
 the same as the original survey of the same.

Surveyor General
 Detroit, Mich. 11/18/65
 Lucius Lyon

CLAIM No. 18 MICH.



Department of the Interior,
 General Land Office,
 Washington, D.C. May 19th 1877.

I hereby certify that the above plat of claims of B. B. Simonds
 in Township No. 30 North of Range 3 and 4 West Meridian
 of Michigan is strictly conformable to the official field notes
 of surveys within said Township as file in this office.

M. K. Keister
 Acting Commissioner.

37

48-31

MAP OF GREEN ISLAND

Sec. 25, Tp. 40 N., Range 4 W., Mich. Mer.

MICHIGAN.

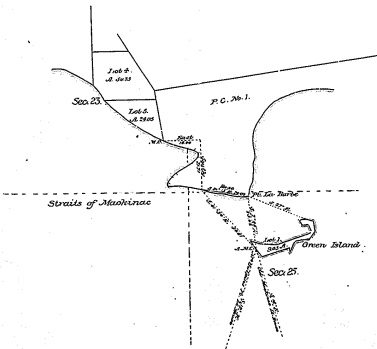
Surveyed by Byron E. Cobby U.S. Dep. Surveyor

Scale: 20 chains to an inch.

RECEIVED AT

AUG 7 1896

STATE LAND OFFICE



Measurements of Green Island	
1	100.00
2	100.00
3	100.00
4	100.00
5	100.00
6	100.00
7	100.00
8	100.00
9	100.00
10	100.00
11	100.00
12	100.00
13	100.00
14	100.00
15	100.00
16	100.00
17	100.00
18	100.00
19	100.00
20	100.00
21	100.00
22	100.00
23	100.00
24	100.00
25	100.00
26	100.00
27	100.00
28	100.00
29	100.00
30	100.00
31	100.00
32	100.00
33	100.00
34	100.00
35	100.00
36	100.00
37	100.00
38	100.00
39	100.00
40	100.00
41	100.00
42	100.00
43	100.00
44	100.00
45	100.00
46	100.00
47	100.00
48	100.00
49	100.00
50	100.00
51	100.00
52	100.00
53	100.00
54	100.00
55	100.00
56	100.00
57	100.00
58	100.00
59	100.00
60	100.00
61	100.00
62	100.00
63	100.00
64	100.00
65	100.00
66	100.00
67	100.00
68	100.00
69	100.00
70	100.00
71	100.00
72	100.00
73	100.00
74	100.00
75	100.00
76	100.00
77	100.00
78	100.00
79	100.00
80	100.00
81	100.00
82	100.00
83	100.00
84	100.00
85	100.00
86	100.00
87	100.00
88	100.00
89	100.00
90	100.00
91	100.00
92	100.00
93	100.00
94	100.00
95	100.00
96	100.00
97	100.00
98	100.00
99	100.00
100	100.00

AMG
2/3

AK

DEPARTMENT OF THE INTERIOR,
General Land Office.

Washington D.C. July 31, 1896

The above map of Green Island in the Straits of Mackinac, in Sec. 25, Tp. 40 N., R. 4 W., Mich. Mer. is a correct plot of a survey executed by Byron E. Cobby, U.S. Deputy Surveyor, in pursuance of instructions from the Commissioner of the General Land Office, bearing date the 31st day of August 1894, and is strictly conformable to the field notes thereof, which have been examined and approved.

W. H. Woodruff
Commissioner and ex-officio
Surveyor General for Michigan.

30
48-31-3