


**ALLEGAN COUNTY REMONUMENTATION
LAND CORNER RECORDATION CERTIFICATE**

Filing Requirement of Act 74, Mich. P.A. 1970

For corners in

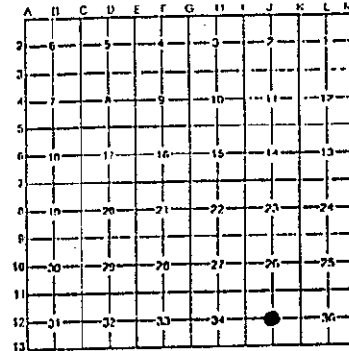
ALLEGAN COUNTY..... Located in: LEE..... Township
Corner Code #

1. Public Land Survey T.1 N., R.15 W.J-12.....
T..... R..... CENTER, SEC 35
2. Property Controlling S..... T..... R.....
in Section S..... T..... R.....
3. Miscellaneous S..... T..... R.....
Property in Sec. S..... T..... R.....
4. Lot No., Recorded Plat
5. Private Claims.....


 97 JUN 22 PM 1:24
 REGISTER OF DEEDS
 ALLEGAN COUNTY, MICHIGAN
 FILED

Register of Deeds Stamp & File Number

I, George J. Mitchell, in a filed survey on 10/15/95 & 10/21/96 do hereby certify that under requirements of P.A. 74, Michigan P.A. of 1970, the corner points mentioned in lines 1 and 2 above were in conformance with regulations and rules therefore as required in the current manual of survey instructions of the United States Department of the Interior, Bureau of Land Management or by decree of a Court of Law and/or that the corner points mentioned in lines 3, 4, and 5 above were in conformance with the rules of the Michigan Board of Land Surveyors or by decree of a Court of Law; established, re-established, monumented, re-monumented, recovered, found as expressed below:




NOTE: Not more than 4 corners, all in the same town & range, may be recorded on this certificate.

A. Description of original monument and accessories and/or subsequent restoration:

J-12

NOT SET BY GLO
SEE SHEET 2 OF 2 FOR CORNER HISTORY

APPROVED REMONUMENTATION CORNER
P.A. 345 OF 1990
ALLEGAN COUNTY
DATE APPROVED 11-12-96
COUNTY REP. Paul S. Van Orden



B. Description of corner evidence found and/or method applied in restoring or reestablishing corner:

J-12

FOUND 2" PIPE FROM CORNER HISTORY AND ACCEPTED ITS LOCATION. THIS POSITION NOT ESTABLISHED BY ORIGINAL GOVERNMENT SURVEYORS. THIS MONUMENT IS ACCEPTED AS THE BEST AVAILABLE EVIDENCE OF THE POSITION OF THE CORNER. CORNER IS 4.73 FEET SOUTH OF LINE BETWEEN EAST AND WEST QUARTER POSTS. LOCATION EAST AND WEST IS UNKNOWN AS THERE IS NO NORTH QUARTER POST.

THIS CORNER WAS APPROVED BY THE ALLEGAN COUNTY SURVEYORS PEER GROUP ON NOVEMBER 12, 1996

C. Description of monument for corner and accessories established to perpetuate locating the position of the corner:

J-12

SET ALLEGAN COUNTY STANDARD 3/4" BY 3/6" IRON PIN WITH REMON CAP INSIDE OF 2" PIPE.

A.C. REMON TAG & NAIL IN SOUTH SIDE OF 18" W. CHERRY	AZ.	085°	31.42 FEET
A.C. REMON TAG & NAIL IN SOUTH SIDE OF 20" W. OAK	AZ.	095°	31.90 FEET
A.C. REMON TAG & NAIL IN EAST SIDE OF 12" MAPLE	AZ.	170°	54.66 FEET
2" PIPE WITH ALLEGAN COUNTY REFERENCE CAP	AZ.	090°	49.34 FEET

CORNER IS IN THE EAST EDGE OF RIVER INSIDE 7 FOOT LONG 2" PIPE

Signed by George J. Mitchell Date November 15, 1996

Surveyor's Michigan License No.19618.....

SHEET 1 OF 2

GOVERNMENT CORNER HISTORY

CENTER OF SECTION 35
TOWN 1 NORTH, RANGE 15 WEST

J-12

CORNER NOT SET IN ORIGINAL GOVERNMENT SURVEY

OLD NOTES FROM D.A.R. 1891 "STAKE"

D.A.R. 11/73 L.C.R.C L.2, P. 205 FD 2" PIPE ON EAST BANK OF RIVER
9" IRONWOOD N80E 12.07'
16" W. CHERRY N88E 31.30
16" W. OAK S88E 31.80
FENCE IN TREES ON WEST SIDE OF RIVER IS ON
LINE WITH IRON

MITCHELL 8/1984 2" PIPE GONE - WITNESSES STILL GOOD
RESET 1" IRON FROM WITNESSES

MITCHELL 1996 FOUND 2" PIPE IN RIVER LAYING DOWN
RESET PIPE OVER 1" IRON AND CHECKED
WITNESSES.
CORNER IS 4.73 FEET SOUTH OF LINE BETWEEN
AND WEST QUARTER POSTS
LOCATION EAST AND WEST IS UNKNOWN AS
THERE IS NO NORTH 1/4 POST.