


**ALLEGAN COUNTY REMONUMENTATION  
LAND CORNER RECORDATION CERTIFICATE**

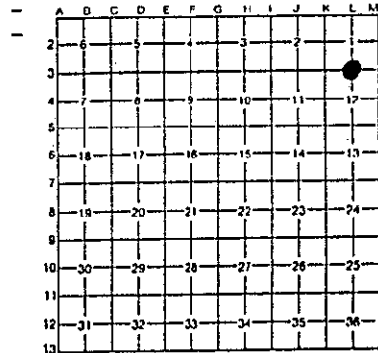
Filing Requirement of Act 74, Mich. P.A. 1970

For corners in  
ALLEGAN COUNTY..... Located in: CASCO..... Township  
Corner Code #

1. Public Land Survey T.1 N. R.16 W. L-3
2. Property Controlling S..... T..... R..... S 1/4 POST, SEC 1
3. Miscellaneous S..... T..... R.....
4. Lot No. ...., Recorded Plat .....
5. Private Claims.....



I, George J. Mitchell, in a filed survey on October 16, 1996 do hereby certify that under requirements of P.A. 74, Michigan P.A. of 1970, the corner points mentioned in lines 1 and 2 above were in conformance with regulations and rules therefore as required in the current manual of survey instructions of the United States Department of the Interior, Bureau of Land Management or by decree of a Court of Law and/or that the corner points mentioned in lines 3, 4, and 5 above were in conformance with the rules of the Michigan Board of Land Surveyors or by decree of a Court of Law, established, re-established, monumented, re-monumented, recovered, found as expressed below:




NOTE: Not more than 4 corners, all in the same town & range, may be recorded on this certificate.

A. Description of original monument and accessories and/or subsequent restoration:

L-3

SEE SHEET 2 OF 2 FOR CORNER HISTORY

APPROVED REMONUMENTATION CORNER  
P.A. 345 OF 1990  
ALLEGAN COUNTY  
DATE APPROVED 11-12-96  
COUNTY REP. George J. Mitchell



B. Description of corner evidence found and/or method applied in restoring or reestablishing corner:

L-3

FOUND 1-1/2" PIPE OVER STONE WITH BROKEN CROCKERY FROM CORNER HISTORY AND ACCEPTED ITS LOCATION AS A CAREFUL AND FAITHFUL PERPETUATION OF THE POSITION OF THE ORIGINAL CORNER.

THIS CORNER WAS APPROVED BY THE ALLEGAN COUNTY SURVEYORS PEER GROUP ON NOVEMBER 12, 1996

C. Description of monument for corner and accessories established to perpetuate locating the position of the corner:

L-3

SET ALLEGAN COUNTY STANDARD 3/4" BY 36" IRON PIN WITH REMON CAP INSIDE OF FOUND 1-1/2" PIPE OVER FOUND STONE.

A.C. REMON TAG & NAIL IN NORTHWEST SIDE OF POWER POLE	AZ.	267°	42.75 FEET
A.C. REMON TAG & NAIL IN SOUTHWEST SIDE OF 8" POPLAR	AZ.	320°	87.14 FEET
A.C. REMON TAG & NAIL IN NORTH SIDE OF 12" TRIPLE APPLE	AZ.	100°	49.12 FEET
A.C. REMON TAG & NAIL IN SOUTHWEST SIDE OF 12" APPLE	AZ.	170°	51.42 FEET
REBAR WITH CAP NO. 19618	AZ.	090	33.00 FEET

Signed by George J. Mitchell Date November 12, 1996

Surveyor's Michigan License No. ....19618.....

SHEET 1 OF 2

GOVERNMENT CORNER HISTORY  
SOUTH QUARTER POST OF SECTION 1  
TOWN 1 NORTH, RANGE 16 WEST

L-3

ORIG. GOVERNMENT	SET POST COMMON TO SECTIONS 1,2,11 & 12 EAST RANDOM BETWEEN SECTION 1 & 12 40.00 CH SET TEMP. QUARTER POST 79.49 CH - TOWN EAST LINE 255 LKS SOUTH OF POST 39.74 CH (2622.84) WEST ON LINE BETWEEN SEC 1 & 12 SET POST 79.49 CH TO SECTION CORNER
OLD NOTES (NO DATE)	IRON (NO WITNESSES)
A. MCMACHEN 10/21/74	FD PIPE P.P. S87W 42.80 20° APPLE S46E 21.38 2654.08 NORTH TO CENTER CHECK 1996 CHECK 1996
A. MCMACHEN 4/16/75	L.C.R.C. L. 2, P. 381 SAME AS ABOVE
MITCHELL 8/24/77	FD PIPE SAME AS ABOVE 2654.20 NORTH TO CENTER 2592.58 EAST TO SE CORNER
MITCHELL 9/24/87	FD PIPE 2599.96 WEST TO SW CORNER
RATEKIN WITNESS CARD	SAME AS ABOVE
HOLLAND ENG WIT. SHEET	SAME AS ABOVE
MITCHELL 10/96	FD 1-1/2" PIPE WITH BROCKEN CROCKERY FENCE LINE TO EAST MEASURED 2654.17 FEET NORTH TO CENTER