

SURVEY &  
REMONUMENTATION

APR 07 1998

Allegan County Remonumentation  
LAND CORNER RECORDATION CERTIFICATE  
Filing Requirement of Act 74, Mich. P.A. 1970

SECTION  
For corners in

<u>Allegan</u> (County)	Located in:	Corner Code ##
1. Public Land Survey	T 4N R 14W	✓ G-1 (NE, 4)
	T _____ R _____	Overisel Twp.
	T _____ R _____	
	T _____ R _____	
2. Property Controlling in Section	S _____ T _____ R _____	
	S _____ T _____ R _____	
3. Miscellaneous Property in Sec.	S _____ T _____ R _____	
	S _____ T _____ R _____	

98 JAN 21 PM 1:35  
REGISTER OF DEEDS  
ALLEGAN COUNTY, MICH.  
*John C. Bueche*

FILED

Register of Deeds Stamp & File Number

4. Lot No. \_\_\_\_\_, Recorded Plat \_\_\_\_\_  
5. Private Claims \_\_\_\_\_

A	B	C	D	E	F	G	H	I	J	K	L	M
2	6	5	4	3	2	1						
3												
4	7	8	9	10	11	12						
5												
6	18	17	16	15	14	13						
7												
8	19	20	21	22	23	24						
9												
10	30	29	28	27	26	25						
11												
12	31	32	33	34	35	36						
13												

I, John C. Bueche, in a field survey on June 26, 19 97, do hereby certify that under requirements of P.A. 74, Michigan P.A. of 1970, the corner points mentioned in lines 1 and 2 above were in conformance with regulations and rules therefore as required in the current manual of survey instructions of the United States Department of the Interior, Bureau of Land Management or by a decree of a Court of Law and/or that the corner points mentioned in lines 3, 4 and 5 above were in conformance with the rules of the Michigan Board of Land Surveyors or by a Decree of a Court of Law; established, re-established, monumented, re-monumented, recovered, found as expressed below:

NOTE: Not more than 4 corners, all in the same town and range, may be recorded on this certificate.

A. Description of original monument and accessories and/or subsequent restoration:

G-1 GIO, 1831	Survey L1044, P290
Lucius Lyon, DS	Fd. capped iron, Aug., 1983
To N. boundary	Rd. sign NE 26.95'
18 lks	Fence cor. post NW 15.66'
West of post,	PP NW 91.16'
set post cor.	
Secs. 3 & 4	

B. Description of corner evidence found and/or method applied in restoring or reestablishing corner:

G-1 Found capped iron on South line of Twp. to the North  
As per wit. above  
12.15' West of SE 33, 5-14

Traverse F-13 to G-13 2673.32'

And is accepted as a careful and faithful perpetuation of the position of the original corner.

Peer group approved May 13, 1997.


APPROVED REMONUMENTATION CORNER  
P.A. 345 OF 1990  
ALLEGAN COUNTY  
DATE APPROVED 5-13-97  
COUNTY REP. K.V.C.

C. Description of monument for corner and accessories established to perpetuate locating the position of the corner:

G-1 Replaced capped iron with Allegan Co. Mon. (3/4" x 24" pin with cap)  
on West edge gravel road  
Nail & Ottawa Co. Remon. Tag in S side PP N 80° W 91.01'  
Nail & Allegan Co. Remon. Tag in E side old pole (cut off) N 10° W 16.05'  
Face of street sign N 85° E 27.02'  
SE cor. Sec. 33, 5-14, West 12.15'  
C/L gravel N-S is E. 12'±  
Brush row W., N. 16'±

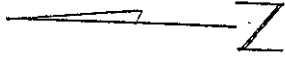
Signed by John C. Bueche  
Surveyor's Michigan License No. 13027

Date 10-22-97

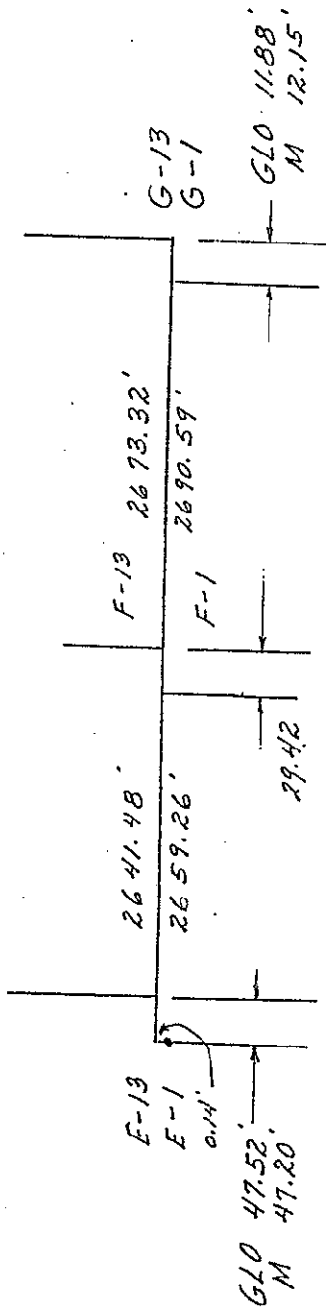


FORM APPROVED BY MICHIGAN STATE BOARD OF LAND SURVEYORS, JAN. 28, 1971  
REVISED MAY 14, 1975  
REVISED JAN., 1983

USE 0006 PAGE 185



Sec 33 5-14



Sec 4 4-14