

APR 07 1998

SECTION

Allegan County Remonumentation
LAND CORNER RECORDATION CERTIFICATE
Filing Requirement of Act 74, Mich. P.A. 1970

For corners in

Allegan (County)	Located in:	Corner Code ##
1. Public Land Survey	T 4N R 14W	✓ I-1 (NE, 3) Overisel Twp.
	T _____ R _____	_____
	T _____ R _____	_____
	T _____ R _____	_____
2. Property Controlling in Section	S _____ T _____ R _____	_____
	S _____ T _____ R _____	_____
3. Miscellaneous Property in Sec.	S _____ T _____ R _____	_____
	S _____ T _____ R _____	_____

98 JAN 21 PM 1:35
 REGISTER OF DEEDS
 ALLEGAN COUNTY, MICH.
 Register of Deeds Stamp & File Number

- 4. Lot No. _____, Recorded Plat _____
- 5. Private Claims _____

A	B	C	D	E	F	G	H	I	J	K	L	M
2	6	5	4	3	2	1						
3												
4	7	8	9	10	11	12						
5												
6	16	17	18	19	20	21	22	23	24			
7												
8	19	20	21	22	23	24						
9												
10	30	29	28	27	26	25						
11												
12	31	32	33	34	35	36						
13												

I, John C. Bueche, in a field survey on May 12, 1997, do hereby certify that under requirements of P.A. 74, Michigan P.A. of 1970, the corner points mentioned in lines 1 and 2 above were in conformance with regulations and rules therefore as required in the current manual of survey instructions of the United States Department of the Interior, Bureau of Land Management or by a decree of a Court of Law and/or that the corner points mentioned in lines 3, 4 and 5 above were in conformance with the rules of the Michigan Board of Land Surveyors or by a Decree of a Court of Law; established, re-established, monumented, re-monumented, recovered, found as expressed below:

NOTE: Not more than 4 corners, all in the same town and range, may be recorded on this certificate.

A. Description of original monument and accessories and/or subsequent restoration:

I-1 GLO, 1831 Lucius Lyon, DS To N. boundary 34 lks. East of post & set post cor. 2 & 3	Ratekin, April, 1967 Parcel 1051.06' South of NW cor. 2	Card file C/L USGS BM W. 66.76' TP E. 9.90' C/L 15" Tw. Elm S 30° E 75.30'
--	---	---

B. Description of corner evidence found and/or method applied in restoring or reestablishing corner:

I-1 Found 1/2" pipe in Mon. Box on South line of Twp. to the North
 Ottawa Co. Mon. SE 34, 5-14 West 22.60' (GLO 22.44')
 No wit. left
 Traverse I-13 to J-13 2646.68'


And is accepted as a careful and faithful perpetuation of the position of the original corner.

Peer group approved May 13, 1997.

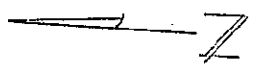
APPROVED REMONUMENTATION CORNER
 P.A. 345 OF 1990
 ALLEGAN COUNTY
 DATE APPROVED 5-13-97
 COUNTY REP. K.V.O.

C. Description of monument for corner and accessories established to perpetuate locating the position of the corner:

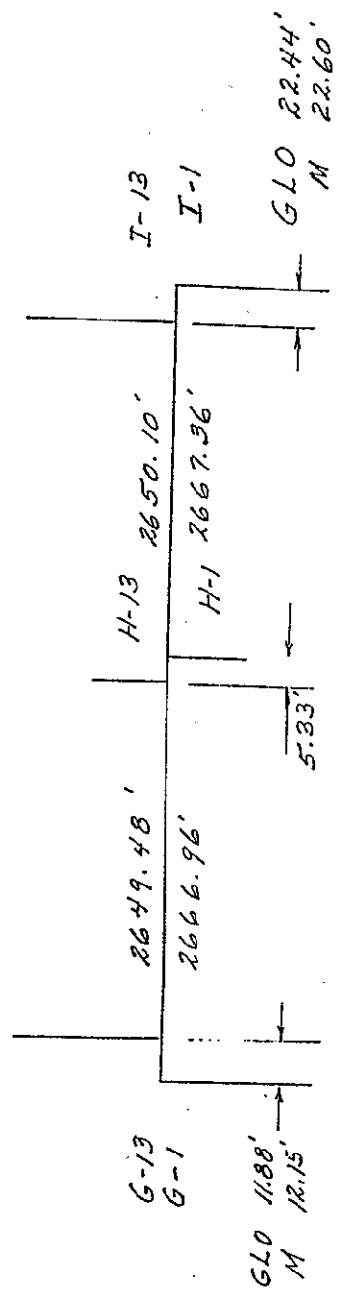
I-1 Replaced 1/2" pipe with Allegan Co. Mon. (3/4" x 24" pin with cap) in Mon. Box
 on South line of Twp. to the North
 Nail & Ottawa Co. Remon. Tag in N side 12" Elm S 30° E 68.69'
 Nail & Ottawa Co. Remon. Tag in N side PP N 85° W 68.50'
 Nail & Allegan Co. Remon. Tag in E side PP S 11° W 250.83'
 Nail & Ottawa Co. Remon. Tag in E side PP N 15° W 187.91'
 NE cor. hse. fnd., hse. #4799 S 36° E 194.73'
 C/L bit. N-S, West 9'±, on C/L bit. extended North
 Ottawa Co. Mon. SE 34, 5-14, West 22.60'



Signed by John C. Bueche, P.S. Date 10-22-97
 Surveyor's Michigan License No. 13027



Sec. 34 5-14



Sec 3 4-14