

# LAND CORNER RECORDATION CERTIFICATE

## FILING REQUIREMENT OF ACT 74, MICH. P.A.1970

FOR CORNERS OF--:	LOCATED IN--:	CORNER CODE NUMBER
1. PUBLIC LAND SURVEY _____	T. <u>47</u> N. S., R. <u>34</u> E. W.	<u>E4</u>
2. PROPERTY CONTROLL- ING IN SECTION _____	T. <u>47</u> N. S., R. <u>34</u> E. W.	<u>2 &amp; 7</u>
3. MISCELLANEOUS PROPERTY IN SECTION _____	T. _____ N. S., R. _____ E. W.	
4. LOT NO. _____, RECORDED PLAT _____		
5. PRIVATE CLAIMS _____		

REGISTER OF DEEDS STAMP AND  
FILING NUMBER

I, Arthur O. Enger do hereby certify that under requirements of P.A. 74, Michigan P.A. of 1970, the corner points mentioned in lines 1 and 2 above (identified with circles on index code diagram - over) were, in a field survey on see below 19    , established, re-established, monumented, re-monumented, recovered or restored as expressed below and in conformance with regulations and rules therefore as required in the current manual of survey instructions of the United States Department of the Interior, Bureau of Land Management or by a decree of a court of law. Furthermore, that the corner points mentioned in lines 3, 4 and 5 above were, in a field survey on \_\_\_\_\_ 19    , found, recovered, restored, established or re-established as expressed below and in conformance with the rules of the Michigan State Board of Registration for Land Surveyors or, by a Decree of a Court of law:

**A. Description of original monument and accessories and/or subsequent restoration:**

**Corner E4:** Found no evidence of original post or its accessories. This corner had previously been erroneously re-established 3.00 ch. S of corner position reported here, by B. D. Buckler, R.L.S. Buckler set his monument by proportion between the Sec. Cor. to S and an alleged line tree stump to N. Recent measurements show that the wrong stump was used as a line tree.

**Corner 2 & 7:** Not established in original survey nor subsequently, apparently.

**B. Description of corner evidence found and/or method applied in restoring or re-establishing corner:**

**Corner E4:** Re-established 7/15/74 on line between Sec. Corners 40.111 ch. to N and to S. Buckler's monument removed and his NBT's obliterated.

**Corner 2:** Established 7/16/74 on line between Sec. Cor. 19.869 ch. E and 1/4 cor. 19.868 ch. W.

**Corner 7:** Established 7/16/74 on line between Sec. Cor. 20.056 ch. N and 1/4 cor. 20.055 ch. S.

**C. Description of monument for corner and accessories established to perpetuate locating the position of the corner:**

**Corner E4:** 1" I.D. x 36" iron pipe with 4" aluminum cap.  
Sugar Maple 12 S85°W (mag.) 33.3 ft. "1/4S, NBT"  
Sugar Maple 5 N72°E (mag.) 13.3 ft. "1/4S, NBT"

**Corner 2:** 1" I.D. x 36" iron pipe with 3 1/2" aluminum cap.  
B. Spruce 3 N7°W (mag.) 49.4 ft. "1/16S, BT"  
B. Spruce 3 S69°E (mag.) 34.1 ft. "1/16S, BT"

**Corner 7:** 1" I.D. x 36" iron pipe with 3 1/2" aluminum cap.  
W. Pine 18 S28°W (mag.) 17.1 ft. "1/16S, BT"  
W. Pine 12 S89 1/2°E (mag.) 2.1 ft. "1/16S, BT"

SIGNED BY \_\_\_\_\_ DATE \_\_\_\_\_

SURVEYOR'S MICHIGAN REGISTRATION NO. \_\_\_\_\_ (SEAL)


**FOR STATE AND UNITED STATES AGENCIES:**

SIGNED BY \_\_\_\_\_ DATE \_\_\_\_\_

APPROVED AND SIGNED BY Arthur O. Enger DATE September 23, 1975

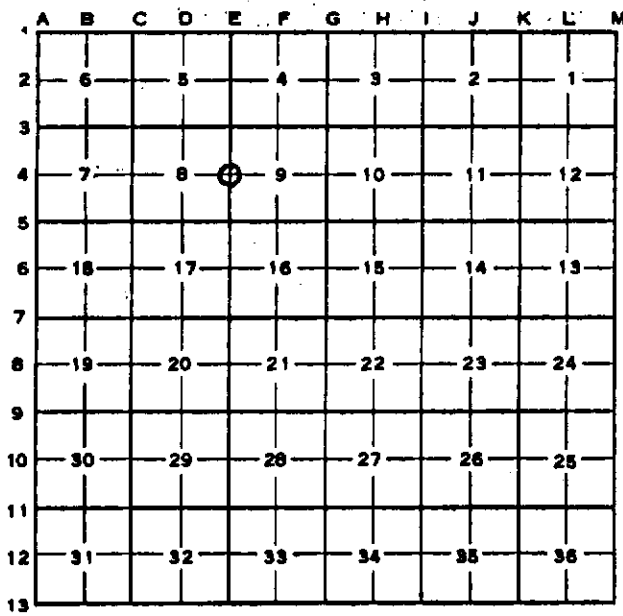
Arthur O. Enger  
Michigan Department of Natural Resources

SURVEYOR'S MICHIGAN REGISTRATION NO. 13581



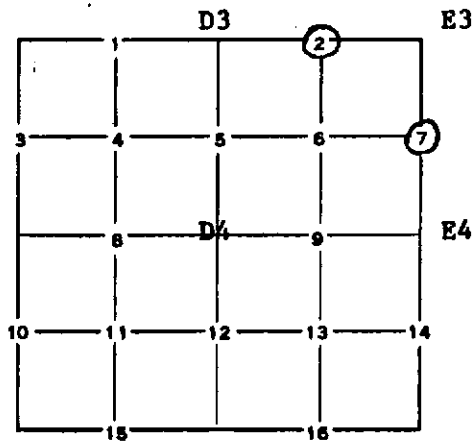
**CORNER NUMBERING CODE DIAGRAMS FOR IDENTIFYING LAND CORNER RECORDATIONS AND INDEXING**

**FOR PUBLIC LAND SURVEY CORNERS IN THE  
T. 47N, R. 34W (MENTIONED OVER)**



Apply letter prefix for corner points encircled above for identifying corner recordation numbers over.

**FOR PROPERTY CONTROLLING AND MISC. PROPERTY CORNERS WITHIN THE SECTION  
(MENTIONED OVER AND EXCLUDE LOT CORNER)**



1. Above coded numbers are positioned on 1/16 fractional lines of the section.
2. Township corner code numbers shall be applied to corners of above typical section not numbered.
3. Miscellaneous property corners within a section, located at points other than numbered above, shall be referenced to at least two of above corner code numbers.
4. Private claim corners to be tied to rectangular land corners if possible - sketch required below.

**EXPLANATORY SKETCH IF NECESSARY -- BELOW**

