

LAND CORNER RECORDATION CERTIFICATE

FILING REQUIREMENT OF ACT 74, MICH. P.A.1970

FOR CORNERS OF--:	LOCATED IN--:	CORNER CODE NUMBER
1. PUBLIC LAND SURVEY.....	T. <u>48</u> N. <u>X.</u> R. <u>31</u> W.	<u>I9, M8</u>
2. PROPERTY CONTROLLING IN SECTION.....	, T. _____ N. _____ S., R. _____ E. _____ W.	_____
3. MISCELLANEOUS PROPERTY IN SECTION.....	, T. _____ N. _____ S., R. _____ E. _____ W.	_____
4. LOT NO. _____, RECORDED PLAT _____		
5. PRIVATE CLAIMS _____		

REGISTER OF DEEDS STAMP AND FILING NUMBER

I, Keith L. Sackett do hereby certify that under requirements of P.A. 74, Michigan P.A. of 1970, the corner points mentioned in lines 1 and 2 above (identified with circles on index code diagram—over) were, in a field survey on see below 19____, established, re-established, monumented, re-monumented, recovered or restored as expressed below and in conformance with regulations and rules therefore as required in the current manual of survey instructions of the United States Department of the Interior, Bureau of Land Management or by a decree of a court of law. Furthermore, that the corner points mentioned in lines 3, 4 and 5 above were, in a field survey on _____ 19____, found, recovered, restored, established or re-established as expressed below and in conformance with the rules of the Michigan State Board of Registration for Land Surveyors or, by a Decree of a Court of law:

A. Description of original monument and accessories and/or subsequent restoration:

Corner I9: Original monument and accessories not found. Found 1½" ID iron pipe with 4" brass cap set by Cleveland Cliffs Iron Company.

Corner M8: Original monument and accessories not found. Found 3/4" iron rod flattened on two sides and marked ¼.

B. Description of corner evidence found and/or method applied in restoring or re-establishing corner:

Corner I9: Witnessed existing monument on 12-27-74.

Corner M8: Witnessed existing iron rod on 11-24-75.

C. Description of monument for corner and accessories established to perpetuate locating the position of the corner:

Corner I9: 1½ I.D. iron pipe with 4" brass cap.

- 7" Sugar S06° E (MAG) 43.7 ft., S26, NBT
- 14" Sugar N85° W (MAG) 79.9 ft., S22, NBT
- 13" Sugar N12° E (MAG) 41.6 ft., S23, NBT

Corner M8: 3/4" iron rod flattened on two sides and marked ¼.

- 7" Sugar N88° E (MAG) 10.3 ft., ¼S, NBT
- 10" Sugar S35° W (MAG) 16.0 ft., ¼S, NBT
- 9" Sugar squared S45° E (MAG) 9.1 ft., mark 24, 19 and ¼

SIGNED BY _____ DATE _____


SURVEYOR'S MICHIGAN REGISTRATION NO. _____

(SEAL)

FOR STATE AND UNITED STATES AGENCIES:

SIGNED BY _____ DATE _____

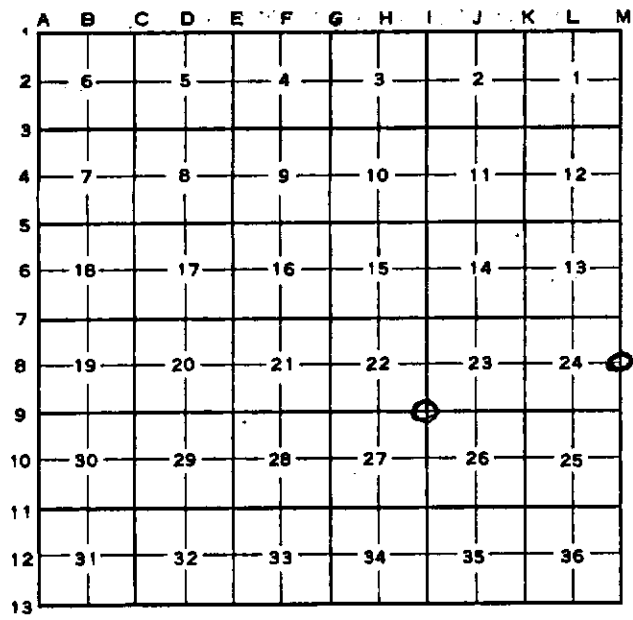
APPROVED AND SIGNED BY Keith L. Sackett DATE 3-30-76
CHIEF OF SURVEY PARTY
MICHIGAN REGISTERED LAND SURVEYOR



SURVEYOR'S MICHIGAN REGISTRATION NO. 19006


CORNER NUMBERING CODE DIAGRAMS FOR IDENTIFYING LAND CORNER RECORDATIONS AND INDEXING

FOR PUBLIC LAND SURVEY CORNERS IN THE
T. 48N, R. 31W (MENTIONED OVER)



Apply letter prefix for corner points encircled above for identifying corner recordation numbers over.

FOR PROPERTY CONTROLLING AND MISC. PROPERTY CORNERS WITHIN THE SECTION (MENTIONED OVER AND EXCLUDE LOT CORNER)



1. Above coded numbers are positioned on 1/16 fractional lines of the section.
2. Township corner code numbers shall be applied to corners of above typical section not numbered.
3. Miscellaneous property corners within a section, located at points other than numbered above, shall be referenced to at least two of above corner code numbers.
4. Private claim corners to be tied to rectangular land corners if possible - sketch required below.

EXPLANATORY SKETCH IF NECESSARY -- BELOW

