

# LAND CORNER RECORDATION CERTIFICATE

## FILING REQUIREMENT OF ACT 74, MICH. P.A.1970

FOR CORNERS OF--	LOCATED IN--	CORNER CODE NUMBER
1. PUBLIC LAND SURVEY _____	T. <u>48</u> N. <del>X</del> , R. <u>32</u> E. <del>X</del> W.	<u>C3, E3, D3</u>
2. PROPERTY CONTROLLING IN SECTION _____	, T. _____ N. S., R. _____ E. W.	_____
3. MISCELLANEOUS PROPERTY IN SECTION _____	, T. _____ N. S., R. _____ E. W.	_____
4. LOT NO. _____, RECORDED PLAT _____		
5. PRIVATE CLAIMS _____		

REGISTER OF DEEDS STAMP AND FILING NUMBER

I, Keith L. Sackett do hereby certify that under requirements of P.A. 74, Michigan P.A. of 1970, the corner points mentioned in lines 1 and 2 above (identified with circles on index code diagram - over) were, in a field survey on See below 19\_\_\_\_, established, re-established, monumented, re-monumented, recovered or restored as expressed below and in conformance with regulations and rules therefore as required in the current manual of survey instructions of the United States Department of the Interior, Bureau of Land Management or by a decree of a court of law. Furthermore, that the corner points mentioned in lines 3, 4 and 5 above were, in a field survey on \_\_\_\_\_ 19\_\_\_\_, found, recovered, restored, established or re-established as expressed below and in conformance with the rules of the Michigan State Board of Registration for Land Surveyors or, by a Decree of a Court of law:

**A. Description of original monument and accessories and/or subsequent restoration:**

- Corner C3: Original monument and accessories not found.  
Found old post at corner location.
- Corner E3: Original monument and accessories not found.  
We found 1 1/4" I.D. x 48" iron pipe witnessed by the M.S.H.D. in 1944 and used as corner for many years.
- Corner D3: Original monument and accessories not found.  
A 10" squared spruce N19°E 25.3 ft. used as approximate corner.

**B. Description of corner evidence found and/or method applied in restoring or re-establishing corner:**

- Corner C3: Re-established 6-23-75. Found old post at corner location.  
Found an old Ford Motor Co. location poster on a 22" Sugar N52°E (Mag.) 12.7 ft.
- Corner E3: Re-established 6-19-75 at location of M.S.H.D. iron pipe.
- Corner D3: Re-established 6-26-75 on line between section corners east and west.

**C. Description of monument for corner and accessories established to perpetuate locating the position of the corner:**

- Corner C3: Set 1" I.D. x 36" iron pipe with a 4" aluminum cap.  
24" Sugar N39°W (Mag.) 10.6 ft. S6, NBT  
8" Sugar S08°E (Mag.) 28.2 ft. S8, NBT  
22" Sugar N52°E (Mag.) 12.7 ft. S5, NBT
- Corner E3: Set 1" I.D. x 36" iron pipe with 4" aluminum cap.  
18" Y. Birch S26°W (Mag.) 16 ft. S8, NBT  
12" Sugar N36°E (Mag.) 23.8 ft. S4, NBT  
5" Sugar N43°W (Mag.) 10.5 ft. S5, NBT
- Corner D3: Set 1" I.D. x 36" iron pipe with a 4" aluminum cap.  
5" Cherry S49°E (Mag.) 15.7 ft. 1/2S, NBT  
10" Spruce N35°E (Mag.) 19.1 ft. 1/2S, NBT

SIGNED BY \_\_\_\_\_ DATE \_\_\_\_\_


SURVEYOR'S MICHIGAN REGISTRATION NO. \_\_\_\_\_

(SEAL)

FOR STATE AND UNITED STATES AGENCIES:

SIGNED BY \_\_\_\_\_ DATE \_\_\_\_\_

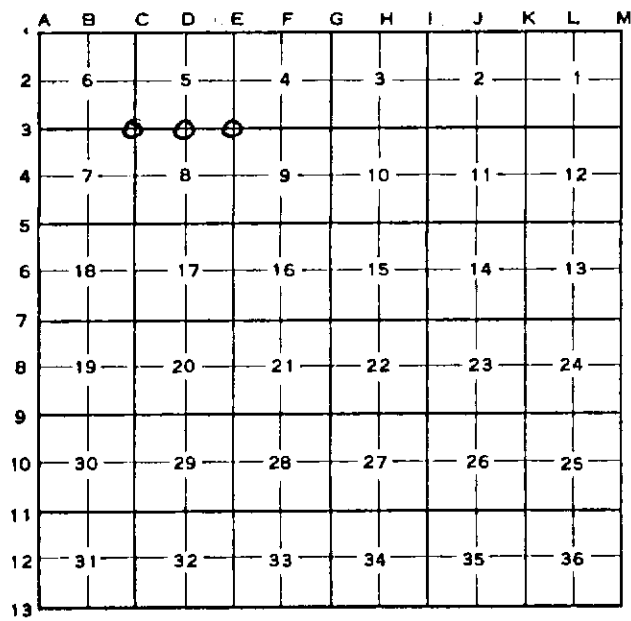
APPROVED AND SIGNED BY Keith L. Sackett DATE November 19, 1975  
CHIEF OF SURVEY PARTY  
MICHIGAN REGISTERED LAND SURVEYOR  
 Keith L. Sackett  
 Dept. of Natural Resources



SURVEYOR'S MICHIGAN REGISTRATION NO. 19006

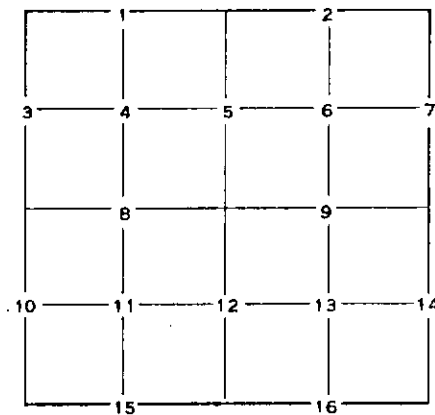
**CORNER NUMBERING CODE DIAGRAMS FOR IDENTIFYING LAND CORNER RECORDATIONS AND INDEXING**

**FOR PUBLIC LAND SURVEY CORNERS IN THE  
T. 48N, R. 32W (MENTIONED OVER)**



Apply letter prefix for corner points encircled above for identifying corner recordation numbers over.

**FOR PROPERTY CONTROLLING AND MISC.  
PROPERTY CORNERS WITHIN THE SECTION  
(MENTIONED OVER AND EXCLUDE LOT CORNER)**



1. Above coded numbers are positioned on 1/16 fractional lines of the section.
2. Township corner code numbers shall be applied to corners of above typical section not numbered.
3. Miscellaneous property corners within a section, located at points other than numbered above, shall be referenced to at least two of above corner code numbers.
4. Private claim corners to be tied to rectangular land corners if possible - sketch required below.

**EXPLANATORY SKETCH IF NECESSARY -- BELOW**