

LAND CORNER RECORDATION CERTIFICATE

FILING REQUIREMENT OF ACT 74, MICH. P.A. 1970

Baraga

FOR CORNERS OF--	LOCATED IN--	CORNER CODE NUMBER
1. PUBLIC LAND SURVEY _____	T. 48 ^{N.} / _{S.} , R. 32 ^{W.} / _{E.}	C6, C7
2. PROPERTY CONTROLLING IN SECTION 17 _____	T. 48 ^{N.} / _{S.} , R. 32 ^{W.} / _{E.}	10
3. MISCELLANEOUS PROPERTY IN SECTION _____	T. _____ ^{N.} / _{S.} , R. _____ ^{E.} / _{W.}	_____
4. LOT NO. _____, RECORDED PLAT _____		
5. PRIVATE CLAIMS _____		

REGISTER OF DEEDS STAMP AND FILING NUMBER

I, Keith L. Sackett do hereby certify that under requirements of P.A. 74, Michigan P.A. of 1970, the corner points mentioned in lines 1 and 2 above (identified with circles on index code diagram - over) were, in a field survey on see below 19____, established, re-established, monumented, re-monumented, recovered or restored as expressed below and in conformance with regulations and rules therefore as required in the current manual of survey instructions of the United States Department of the Interior, Bureau of Land Management or by a decree of a court of law. Furthermore, that the corner points mentioned in lines 3, 4 and 5 above were, in a field survey on _____ 19____, found, recovered, restored, established or re-established as expressed below and in conformance with the rules of the Michigan State Board of Registration for Land Surveyors or, by a Decree of a Court of law:

A. Description of original monument and accessories and/or subsequent restoration:

- Corner C6: Wood Post (Not found)
 Sugar 8 N37°E 36 Lks. (Not found)
 Sugar 6 S59°W 34 Lks. (Not found)
- Corner C7: Wood Post (Not found)
 Cedar 10 S 7°E 17 Lks. (Not found)
 Fir 8 N21°W 35 Lks. (Not found)

Corner 10: Not set on original survey or subsequently apparently.

B. Description of corner evidence found and/or method applied in restoring or re-establishing corner:

- Corner C6: Corner re-established November 5, 1974 by single proportion between section corners north and south.
- Corner C7: Corner re-established November 6, 1974 by single proportion between section corner west and ¼ corner east. Corner fits with swamp edge to north.
- Corner 10: Corner established November 6, 1974 by single proportion between ¼ corner north and section corner south.

C. Description of monument for corner and accessories established to perpetuate locating the position of the corner:

- Corner C6: Set 1" I.D. x 36" Iron pipe with 4" aluminum cap
 6" sugar N58°W (Mag) 7.1 ft. ¼ S, NBT
 6" sugar S46°W (Mag) 4.2 ft. ¼ S, NBT
- Corner C7: Set 1" I.D. x 36" Iron pipe with 4" aluminum cap
 6" cedar S61°W (Mag) 13.3 ft. S19, NBT
 6" cedar S75°E (Mag) 15.8 ft. S20, NBT
 7" cedar N02°W (Mag) 25.0 ft. S18, NBT
- Corner 10: Set 1" I.D. x 36" Iron pipe with 4" aluminum cap
 5" sugar S87°E (Mag) 11.4 ft. 1/16 S, BT
 5" sugar S38°W (Mag) 10.6 ft. 1/16 S, BT
 20" sugar witness tree N28°W (Mag) 3.0 ft.

SIGNED BY _____ DATE _____


SURVEYOR'S MICHIGAN REGISTRATION NO. _____

(SEAL)

FOR STATE AND UNITED STATES AGENCIES:

SIGNED BY _____ DATE _____

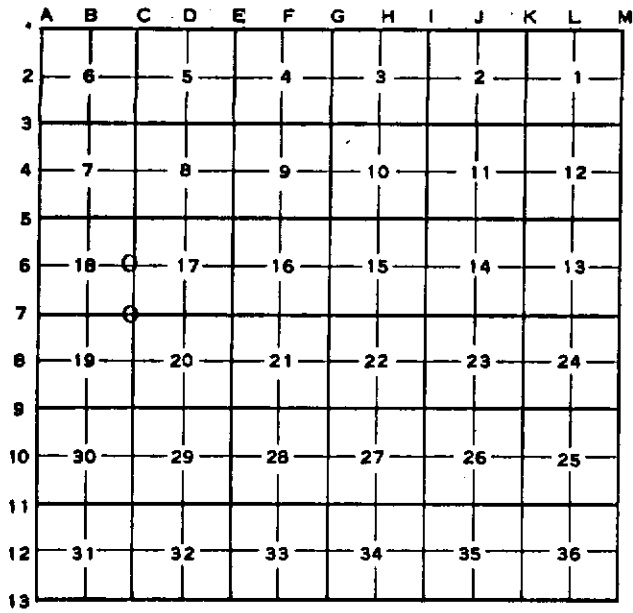
APPROVED AND SIGNED BY Keith L. Sackett DATE 2-3-75
 MICHIGAN REGISTERED LAND SURVEYOR
 Keith L. Sackett
 Michigan Dept. of Natural Resources



SURVEYOR'S MICHIGAN REGISTRATION NO. 19006

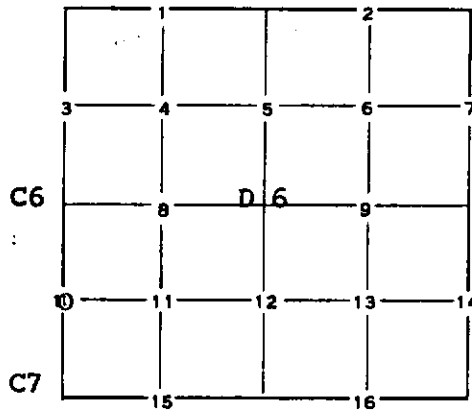
CORNER NUMBERING CODE DIAGRAMS FOR IDENTIFYING LAND CORNER RECORDATIONS AND INDEXING

**FOR PUBLIC LAND SURVEY CORNERS IN THE
T. 48N, R. 32W (MENTIONED OVER)**



Apply letter prefix for corner points encircled above for identifying corner recordation numbers over.

FOR PROPERTY CONTROLLING AND MISC. PROPERTY CORNERS WITHIN THE SECTION (MENTIONED OVER AND EXCLUDE LOT CORNER)



1. Above coded numbers are positioned on 1/16 fractional lines of the section.
2. Township corner code numbers shall be applied to corners of above typical section not numbered.
3. Miscellaneous property corners within a section, located at points other than numbered above, shall be referenced to at least two of above corner code numbers.
4. Private claim corners to be tied to rectangular land corners if possible - sketch required below.

EXPLANATORY SKETCH IF NECESSARY -- BELOW

