

LAND CORNER RECORDATION CERTIFICATE

FILING REQUIREMENT OF ACT 74, MICH. P.A.1970

FOR CORNERS OF--	LOCATED IN--	CORNER CODE NUMBER
1. PUBLIC LAND SURVEY	T. 48 N. 32 R. 32 ^{XXX} W.	C4, C5
2. PROPERTY CONTROLLING IN SECTION	17, T. 48 N. 32 R. 32 ^K W.	3
3. MISCELLANEOUS PROPERTY IN SECTION	, T. S. R. E. W.	
4. LOT NO. _____, RECORDED PLAT _____		
5. PRIVATE CLAIMS _____		

REGISTER OF DEEDS STAMP AND FILING NUMBER

I, Keith L. Sackett do hereby certify that under requirements of P.A. 74, Michigan P.A. of 1970, the corner points mentioned in lines 1 and 2 above (identified with circles on index code diagram - over) were, in a field survey on see below 19___, established, re-established, monumented, re-monumented, recovered or restored as expressed below and in conformance with regulations and rules therefore as required in the current manual of survey instructions of the United States Department of the Interior, Bureau of Land Management or by a decree of a court of law. Furthermore, that the corner points mentioned in lines 3, 4 and 5 above were, in a field survey on _____ 19___, found, recovered, restored, established or re-established as expressed below and in conformance with the rules of the Michigan State Board of Registration for Land Surveyors or, by a Decree of a Court of law:

A. Description of original monument and accessories and/or subsequent restoration:

Corner C4: Wood Post (Not found)
 Sugar 12 S55°W 15 Lks. (Not found)
 Sugar 12 N56°E 39 Lks. (Not found)

Corner C5: Wood Post (Not found)
 Sugar 12 N38°W 21 Lks. (Not found)
 Yellow Birch 14 S60°E 31 Lks. (Not found)

Corner 3: Not set on original survey or subsequently apparently.

B. Description of corner evidence found and/or method applied in restoring or re-establishing corner:

Corner C4: Corner re-established 11-4-74 by single proportion between section corners north and south.

Corner C5: Corner re-established 11-4-74 by double proportion between section corners north, south, east and west. Found old forester's post S84°E (Mag.) 51.8 ft.

Corner 3: Corner established 11-5-74 by single proportion between section corner north and 1/4 corner south.

C. Description of monument for corner and accessories established to perpetuate locating the position of the corner:

Corner C4: Set 1" I.D. x 36" Iron pipe with 4" aluminum cap
 6" sugar S77°W (Mag.) 11.5 ft. 1/4S, NBT
 7" sugar S22°E (Mag.) 24.8 ft. 1/4S, NBT

Corner C5: Set 1" I.D. x 36" Iron pipe with 4" aluminum cap
 8" sugar N13°E (Mag.) 26.8 ft. S8, NBT
 12" sugar S60°E (Mag.) 6.8 ft. S17, NBT
 11" sugar S47°W (Mag.) 16.6 ft. S18, NBT

Corner 3: Set 1" I.D. x 36" Iron pipe with 4" aluminum cap
 9" sugar S56°W (Mag.) 11.0 ft.
 11" sugar N02°W (Mag.) 26.7 ft.


SIGNED BY _____ DATE _____

SURVEYOR'S MICHIGAN REGISTRATION NO. _____ (SEAL)

FOR STATE AND UNITED STATES AGENCIES:

SIGNED BY _____ DATE _____

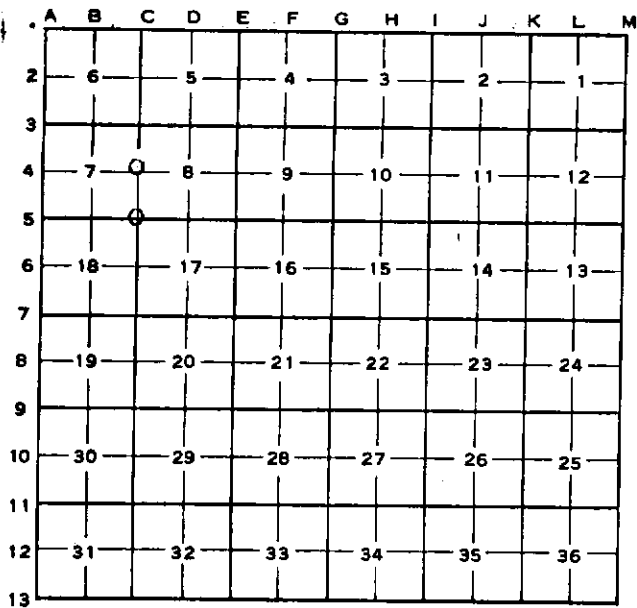
APPROVED AND SIGNED BY Keith L. Sackett DATE 2-3-77
CHIEF OF SURVEY PARTY
MICHIGAN REGISTERED LAND SURVEYOR
 Keith L. Sackett
 Michigan Department of Natural Resources



SURVEYOR'S MICHIGAN REGISTRATION NO. 19006

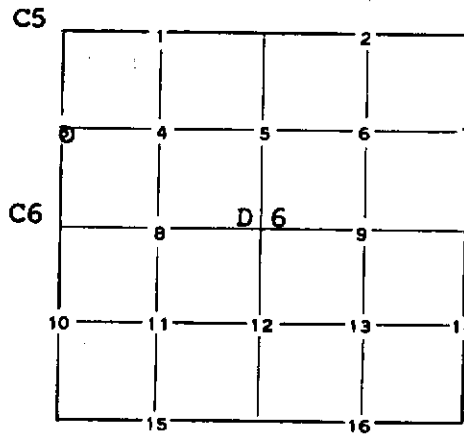
CORNER NUMBERING CODE DIAGRAMS FOR IDENTIFYING LAND CORNER RECORDATIONS AND INDEXING

**FOR PUBLIC LAND SURVEY CORNERS IN THE
T. 48N, R. 32W (MENTIONED OVER)**



Apply letter prefix for corner points encircled above for identifying corner recordation numbers over.

**FOR PROPERTY CONTROLLING AND MISC.
PROPERTY CORNERS WITHIN THE SECTION
(MENTIONED OVER AND EXCLUDE LOT CORNER)**



1. Above coded numbers are positioned on 1/16 fractional lines of the section.
2. Township corner code numbers shall be applied to corners of above typical section not numbered.
3. Miscellaneous property corners within a section, located at points other than numbered above, shall be referenced to at least two of above corner code numbers.
4. Private claim corners to be tied to rectangular land corners if possible - sketch required below.

EXPLANATORY SKETCH IF NECESSARY -- BELOW

