

LAND CORNER RECORDATION CERTIFICATE

FILING REQUIREMENT OF ACT 74, MICH. P.A.1970

FOR CORNERS OF--	LOCATED IN--	CORNER CODE NUMBER
1. PUBLIC LAND SURVEY _____	T. 48 N. S., R. 32 W.	G3, G6
2. PROPERTY CONTROLLING IN SECTION _____	15 T. 48 N. S., R. 32 W.	3
3. MISCELLANEOUS PROPERTY IN SECTION _____	T. _____ N. S., R. _____ E. W.	
4. LOT NO. _____, RECORDED PLAT _____		
5. PRIVATE CLAIMS _____		

REGISTER OF DEPT. OF
FILING NUMBER

I, Keith L. Sackett do hereby certify that under requirements of P.A. 74, Michigan P.A. of 1970, the corner points mentioned in lines 1 and 2 above (identified with circles on index code diagram) were, in a field survey on November 7 1974, established, re-established, monumented, re-monumented, recovered or restored as expressed below and in conformance with regulations and rules therefore as required in the current manual of survey instructions of the United States Department of the Interior, Bureau of Land Management or by a decree of a court of law. Furthermore, that the corner points mentioned in lines 3, 4 and 5 above were, in a field survey on _____ 19____, found, recovered, restored, established or re-established as expressed below and in conformance with the rules of the Michigan State Board of Registration for Land Surveyors or, by a Decree of a Court of law:

A. Description of original monument and accessories and/or subsequent restoration:

Corner G3: Wood Post (Not found)
 Fir 12 N39°W 14 Lks. (Not found)
 Spruce 12 S40°E 20 Lks. (Not found)

Corner G6: Wood Post (Not found)
 Yellow Birch 8 N60°W 14 Lks. (Not found)
 Yellow Birch 6 S42°E 24 Lks. (Not found)

Corner 3: Not set on original survey or subsequently apparently.

B. Description of corner evidence found and/or method applied in restoring or re-establishing corner:

Corner G3: Corner re-established by single proportion measurement to east and west. Checks good with corner north. Found old location poster for approximate corner on 8" spruce S85°W (Mag.) 106 ft.

Corner G6: Corner re-established by single proportion measurement between section corners north and south. Old blazed line north and south.

Corner 3: Corner established by single proportion measurement between section corner north and ¼ corner south. Fits good with swamp edge south.

C. Description of monument for corner and accessories established to perpetuate locating the position of the corner:

Corner G3: Set 1" I.D. x 36" Iron pipe with 4" aluminum cap
 8" cedar S40°E(Mag) 40.4 ft. S10, NBT
 5" spruce S16°W(Mag) 47.7 ft. S9, NBT
 7" balsam N24°E(Mag) 32.0 ft. S3, NBT

Corner G6: Set 1" I.D. x 36" Iron pipe with 4" aluminum cap
 13" sugar N40°W(Mag) 10.7 ft. ¼S, NBT
 6" sugar S77°E(Mag) 7.0 ft. ¼S, NBT

Corner 3: Set 1" I.D. x 42" Iron pipe with 4" aluminum cap
 12" cedar S62°E(Mag) 4.9 ft. 1/16S, BT
 7" cedar N22°W(Mag) 16.3 ft. 1/16S, BT
 9" cedar N05°W(Mag) 2.8 ft. for location tree

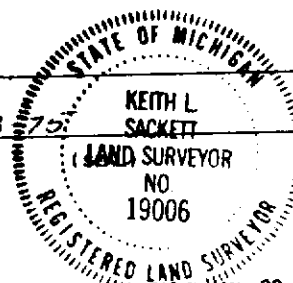
SIGNED BY _____ DATE _____

SURVEYOR'S MICHIGAN REGISTRATION NO. _____ (SEAL)

FOR STATE AND UNITED STATES AGENCIES:

SIGNED BY _____ DATE _____


APPROVED AND SIGNED BY Keith L. Sackett DATE 2-3-75
 CHIEF OF SURVEY PARTY
 MICHIGAN REGISTERED LAND SURVEYOR
 Keith L. Sackett
 Michigan Department of Natural Resources



SURVEYOR'S MICHIGAN REGISTRATION NO. 19006

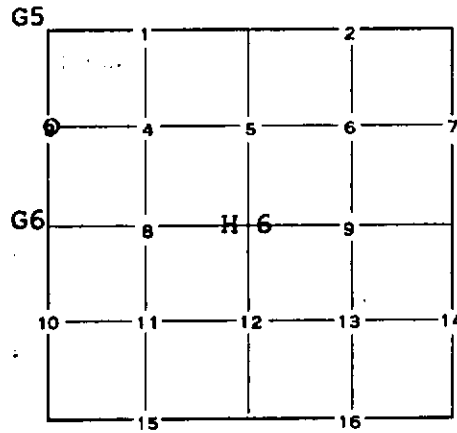
CORNER NUMBERING CODE DIAGRAMS FOR IDENTIFYING LAND CORNER RECORDATIONS AND INDEXING

**FOR PUBLIC LAND SURVEY CORNERS IN THE
T. 48, R. 32 (MENTIONED OVER)**



Apply letter prefix for corner points encircled above for identifying corner recordation numbers over.

**FOR PROPERTY CONTROLLING AND MISC.
PROPERTY CORNERS WITHIN THE SECTION
(MENTIONED OVER AND EXCLUDE LOT CORNER)**



1. Above coded numbers are positioned on 1/16 fractional lines of the section.
2. Township corner code numbers shall be applied to corners of above typical section not numbered.
3. Miscellaneous property corners within a section, located at points other than numbered above, shall be referenced to at least two of above corner code numbers.
4. Private claim corners to be tied to rectangular land corners if possible - sketch required below.

EXPLANATORY SKETCH IF NECESSARY -- BELOW