

# LAND CORNER RECORDATION CERTIFICATE

## FILING REQUIREMENT OF ACT 74, MICH. P.A. 1970

FOR CORNERS OF--:	LOCATED IN--:	CORNER CODE NUMBER
1. PUBLIC LAND SURVEY _____	T. <u>48</u> N. <u>X</u> , R. <u>33</u> K. <u>W.</u>	<u>I3, H3</u>
2. PROPERTY CONTROLLING IN SECTION _____	T. <u>48</u> N. <u>X</u> , R. <u>33</u> K. <u>W.</u>	<u>16</u>
3. MISCELLANEOUS PROPERTY IN SECTION _____	T. _____ N. _____, R. _____ E. <u>W.</u>	_____
4. LOT NO. _____, RECORDED PLAT _____		
5. PRIVATE CLAIMS _____		

REGISTER OF DEEDS STAMP AND FILING NUMBER

I, Keith L. Sackett do hereby certify that under requirements of P.A. 74, Michigan P.A. of 1970, the corner points mentioned in lines 1 and 2 above (identified with circles on index code diagram - over) were, in a field survey on see below 19\_\_\_\_, established, re-established, monumented, re-monumented, recovered or restored as expressed below and in conformance with regulations and rules therefore as required in the current manual of survey instructions of the United States Department of the Interior, Bureau of Land Management or by a decree of a court of law. Furthermore, that the corner points mentioned in lines 3, 4 and 5 above were, in a field survey on \_\_\_\_\_ 19\_\_\_\_, found, recovered, restored, established or re-established as expressed below and in conformance with the rules of the Michigan State Board of Registration for Land Surveyors or, by a Decree of a Court of law:

A. Description of original monument and accessories and/or subsequent restoration:

- Corner I3: Found 5 3/4" Iron plate set 0.8 ft. north of  $\frac{1}{2}$  US-41 in concrete highway by Michigan State Highway Dept. This corner was re-established from corner found in 1944 by same.
- Corner H3: Not found. Found 10" Cedar N01°E (Mag.) 41.7 ft. used as signature tree and old blazed line north.
- Corner 16: Not set on original survey or subsequently apparently.

B. Description of corner evidence found and/or method applied in restoring or re-establishing corner:

- Corner H3: Re-established 4-24-75 on line between section corners east and west.
- Corner 16: Established 4-25-75 on line between section corner east and  $\frac{1}{2}$  corner west.

C. Description of monument for corner and accessories established to perpetuate locating the position of the corner:

- Corner I3: Witnessed 11-5-74.  
5" R. Maple S15°W (Mag.) 53.9 ft. S10, NBT  
10" Cedar N01°E (Mag.) 90.8 ft. S2, NBT
- Corner H3: Set 1" I.D. x 24" Iron pipe with 4" aluminum cap 11.6 ft. north of  $\frac{1}{2}$  US-41.  
7" Spruce N55°E (Mag.) 67.6 ft.  $\frac{1}{2}$ S, NBT  
12" Cedar north (Mag.) 47.1 ft.  $\frac{1}{2}$ S, NBT
- Corner 16: Chiseled (X) in concrete highway 6.3 ft. north of  $\frac{1}{2}$  US-41  
U.S.C. & G.S. B.M. S129 in S.W. Bridge abutment Hickey Creek S38°E (Mag.) 49.8 ft.  
Chiseled (X) in N.W. Bridge abutment Hickey Creek N18°E (Mag.) 30.4 ft.

SIGNED BY \_\_\_\_\_ DATE \_\_\_\_\_

SURVEYOR'S MICHIGAN REGISTRATION NO. \_\_\_\_\_


(SEAL)

FOR STATE AND UNITED STATES AGENCIES:

SIGNED BY \_\_\_\_\_ DATE \_\_\_\_\_

APPROVED AND SIGNED BY Keith L. Sackett DATE 5-6-75

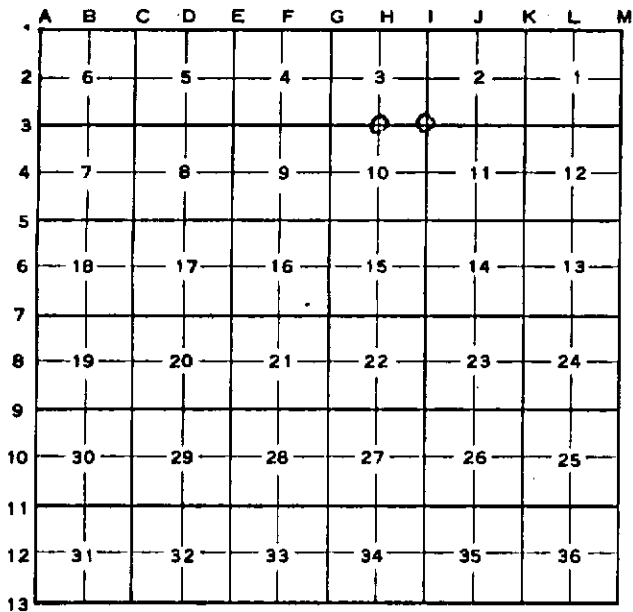
CHIEF OF SURVEY PARTY  
Keith L. Sackett  
 MICHIGAN REGISTERED LAND SURVEYOR  
 DEPARTMENT OF NATURAL RESOURCES



SURVEYOR'S MICHIGAN REGISTRATION NO. 19000

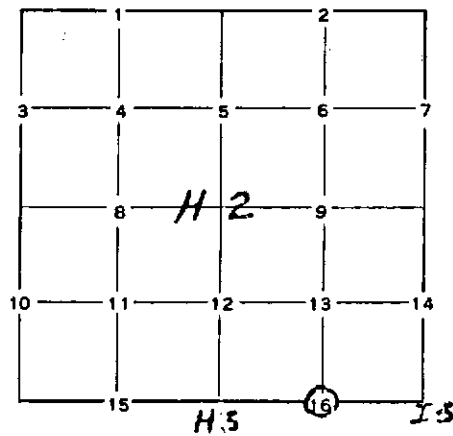
**CORNER NUMBERING CODE DIAGRAMS FOR IDENTIFYING LAND CORNER RECORDATIONS AND INDEXING**

FOR PUBLIC LAND SURVEY CORNERS IN THE  
T. 48N, R. 33W (MENTIONED OVER)



Apply letter prefix for corner points encircled above for identifying corner recordation numbers over.

FOR PROPERTY CONTROLLING AND MISC. PROPERTY CORNERS WITHIN THE SECTION (MENTIONED OVER AND EXCLUDE LOT CORNER)



1. Above coded numbers are positioned on 1/16 fractional lines of the section.
2. Township corner code numbers shall be applied to corners of above typical section not numbered.
3. Miscellaneous property corners within a section, located at points other than numbered above, shall be referenced to at least two of above corner code numbers.
4. Private claim corners to be tied to rectangular land corners if possible - sketch required below.

EXPLANATORY SKETCH IF NECESSARY -- BELOW

