

# LAND CORNER RECORDATION CERTIFICATE

FILING REQUIREMENT OF ACT 74, MICH. P.A. 1970

FOR CORNERS OF--	LOCATED IN--	CORNER CODE NUMBER
1. PUBLIC LAND SURVEY _____	T. <u>48</u> N. R. <u>33</u> <del>E.</del> <u>W.</u>	<u>G3, F3</u>
2. PROPERTY CONTROLLING IN SECTION _____	T. <u>48</u> N. R. <u>33</u> <del>E.</del> <u>W.</u>	<u>15, 16</u>
3. MISCELLANEOUS PROPERTY IN SECTION _____	T. _____ N. R. _____ E. <u>W.</u>	_____
4. LOT NO. _____, RECORDED PLAT _____		
5. PRIVATE CLAIMS _____		

REGISTER OF DEEDS STAMP AND FILING NUMBER

I, Keith L. Sackett do hereby certify that under requirements of P.A. 74, Michigan P.A. of 1970, the corner points mentioned in lines 1 and 2 above (identified with circles on index code diagram - over) were, in a field survey on see below 19\_\_\_\_, established, re-established, monumented, re-monumented, recovered or restored as expressed below and in conformance with regulations and rules therefore as required in the current manual of survey instructions of the United States Department of the Interior, Bureau of Land Management or by a decree of a court of law. Furthermore, that the corner points mentioned in lines 3, 4 and 5 above were, in a field survey on \_\_\_\_\_ 19\_\_\_\_, found, recovered, restored, established or re-established as expressed below and in conformance with the rules of the Michigan State Board of Registration for Land Surveyors or, by a Decree of a Court of law:

**A. Description of original monument and accessories and/or subsequent restoration:**

Corner G3: Found by Michigan State Highway Dept. in 1944 and witnessed to  $\frac{1}{2}$  stationing.  
Corner F3: Not found.  
Corners 15, 16: Not set on original survey or subsequently apparently.

**B. Description of corner evidence found and/or method applied in restoring or re-establishing corner:**

Corner G3: This corner was re-established 4-22-75 from Michigan State Highway Dept. witnesses from 1944.  
Corner F3: This corner was re-established 4-22-75 Midway and on line between section corners.  
Corner 15: This corner established 4-22-75 on line between section corner west and  $\frac{1}{2}$  corner east.  
Corner 16: This corner established 4-29-75 on line between  $\frac{1}{2}$  corner west and section corner.

**C. Description of monument for corner and accessories established to perpetuate locating the position of the corner:**

<u>Corner G3</u> : Set 1" I.D. x 36" Iron pipe with 4" aluminum cap 22.65 ft. north of $\frac{1}{2}$ US-41 station 363 + 43 8" Cedar S01°E (Mag.) 77.5 ft. S10, NBT 8" Cedar N42°E (Mag.) 60.5 ft. S3, NBT Conc. R.O.W. marker N01°E 27.5 ft.	<u>Corner 15</u> : Set 1" I.D. x 36" Iron pipe with 4" aluminum cap 51.3 ft. north of $\frac{1}{2}$ US-41 7" W. Birch N35°W (Mag.) 28.9 ft. 1/16 S, BT 3" Spruce N07°E (Mag.) 21.1 ft. 1/16 S, BT
<u>Corner F3</u> : Set 1" I.D. x 36" Iron pipe with 4" aluminum cap 41.6 ft. north of $\frac{1}{2}$ US-41 10" Cedar N20°W (Mag.) 111.6 ft. $\frac{1}{2}$ S, NBT 6" Cedar N56°E (Mag.) 67.1 ft. $\frac{1}{2}$ S, NBT	<u>Corner 16</u> : Set 1" I.D. x 44" Iron pipe with 4" aluminum cap 32.5 ft. north of $\frac{1}{2}$ US-41 7" W. Birch N41°E (Mag.) 39.4 ft. 1/16 S, BT 4" W. Birch N15°W (Mag.) 37.3 ft. 1/16 S, BT

SIGNED BY \_\_\_\_\_ DATE \_\_\_\_\_

SURVEYOR'S MICHIGAN REGISTRATION NO. \_\_\_\_\_


(SEAL)

FOR STATE AND UNITED STATES AGENCIES:

SIGNED BY \_\_\_\_\_ DATE \_\_\_\_\_

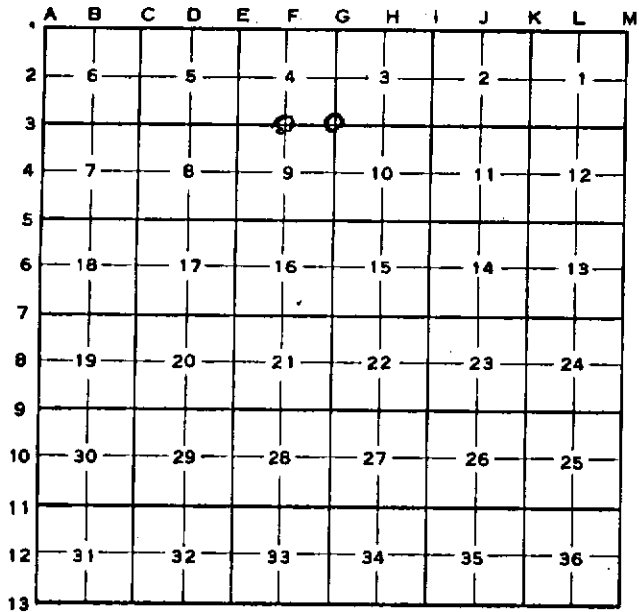
APPROVED AND SIGNED BY Keith L. Sackett CHIEF OF SURVEY PARTY  
 MICHIGAN REGISTERED LAND SURVEYOR  
 Keith L. Sackett  
 Michigan Department of Natural Resources

DATE May 5, 1975



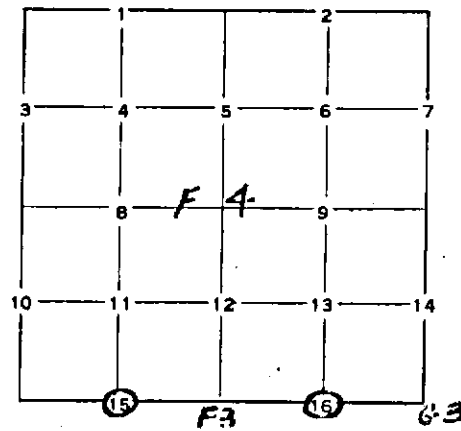
**CORNER NUMBERING CODE DIAGRAMS FOR IDENTIFYING LAND CORNER RECORDATIONS AND INDEXING**

**FOR PUBLIC LAND SURVEY CORNERS IN THE  
T. 48N, R. 33W (MENTIONED OVER)**



Apply letter prefix for corner points encircled above for identifying corner recordation numbers over.

**FOR PROPERTY CONTROLLING AND MISC.  
PROPERTY CORNERS WITHIN THE SECTION  
(MENTIONED OVER AND EXCLUDE LOT CORNER)**



1. Above coded numbers are positioned on 1/16 fractional lines of the section.
2. Township corner code numbers shall be applied to corners of above typical section not numbered.
3. Miscellaneous property corners within a section, located at points other than numbered above, shall be referenced to at least two of above corner code numbers.
4. Private claim corners to be tied to rectangular land corners if possible - sketch required below.

**EXPLANATORY SKETCH IF NECESSARY -- BELOW**

