

LAND CORNER RECORDATION CERTIFICATE

FILING REQUIREMENT OF ACT 74, MICH. P.A.1970

FOR CORNERS OF--	LOCATED IN--	CORNER CODE NUMBER
1. PUBLIC LAND SURVEY	T. <u>48</u> N. <u>X</u> , R. <u>33</u> X. <u>W.</u>	<u>J3, K3</u>
2. PROPERTY CONTROLLING IN SECTION	T. <u>48</u> N. <u>X</u> , R. <u>33</u> X. <u>W.</u>	<u>15, 16</u>
3. MISCELLANEOUS PROPERTY IN SECTION	T. _____ N. _____, R. _____ E. <u>W.</u>	
4. LOT NO. _____, RECORDED PLAT _____		
5. PRIVATE CLAIMS _____		

REGISTER OF DEEDS STAMP AND FILING NUMBER

I, Keith L. Sackett do hereby certify that under requirements of P.A. 74, Michigan P.A. of 1970, the corner points mentioned in lines 1 and 2 above (identified with circles on index code diagram - over) were, in a field survey on see below 19____, established, re-established, monumented, re-monumented, recovered or restored as expressed below and in conformance with regulations and rules therefore as required in the current manual of survey instructions of the United States Department of the Interior, Bureau of Land Management or by a decree of a court of law. Furthermore, that the corner points mentioned in lines 3, 4 and 5 above were, in a field survey on _____ 19____, found, recovered, restored, established or re-established as expressed below and in conformance with the rules of the Michigan State Board of Registration for Land Surveyors or, by a Decree of a Court of law:

A. Description of original monument and accessories and/or subsequent restoration:

- Corner K3: Found 1 1/2" x 24" Iron Bolt with 2" x 2" square head witnessed by Highway Department in 1944.
- Corner J3: Not found.
- Corners 15, 16: Not set on original survey or subsequently apparently.

B. Description of corner evidence found and/or method applied in restoring or re-establishing corner:

- Corner K3: Re-established 4-29-75 at location of Iron Bolt.
- Corner J3: Re-established 4-24-75 on line between section corners.
- Corner 15: Established 4-24-75 on line between section corner west and 1/4 corner east.
- Corner 16: Established 4-24-75 on line between section corner east and 1/4 corner west.

C. Description of monument for corner and accessories established to perpetuate locating the position of the corner:

- | | |
|---|---|
| <p>Corner K3: Set 1" I.D. x 24" Iron Pipe with 4" aluminum cap 28.5 ft. south of 1/4 US-41
10" Cedar S75°E (Mag.) 51.2 ft. S12, NBT
8" Birch S47°W (Mag.) 41.2 ft. S11, NBT</p> | <p>Corner 16: Set 1" I.D. x 24" Iron Pipe with 4" aluminum cap 21.0 ft. south of 1/4 US-41
5" Cedar S35°E (Mag.) 64.2 ft. 1/16 S, BT
5" Cedar S56°W (Mag.) 84.7 ft. 1/16 S, BT</p> |
| <p>Corner J3: Set 1" I.D. Iron Pipe 13.8 ft. south of 1/4 US-41
12" Sugar N37°E (Mag.) 117.0 ft. 1/4 S, NBT
20" Sugar N29°W (Mag.) 75.3 ft. 1/4 S, NBT</p> | <p>Corner 15: Chiseled (X) in concrete highway 6.5 ft. south of 1/4 US-41
10" Sugar S22°E (Mag.) 72.3 ft. 1/16 S, BT
6" Sugar N11°W (Mag.) 81.0 ft. 1/16 S, BT
USC & GS BM, R129 N12°E 78.8 ft.</p> |

SIGNED BY _____ DATE _____

SURVEYOR'S MICHIGAN REGISTRATION NO. _____

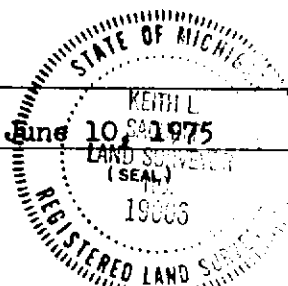
(SEAL)

FOR STATE AND UNITED STATES AGENCIES:

SIGNED BY _____ DATE _____

APPROVED AND SIGNED BY Keith L. Sackett DATE June 10 1975

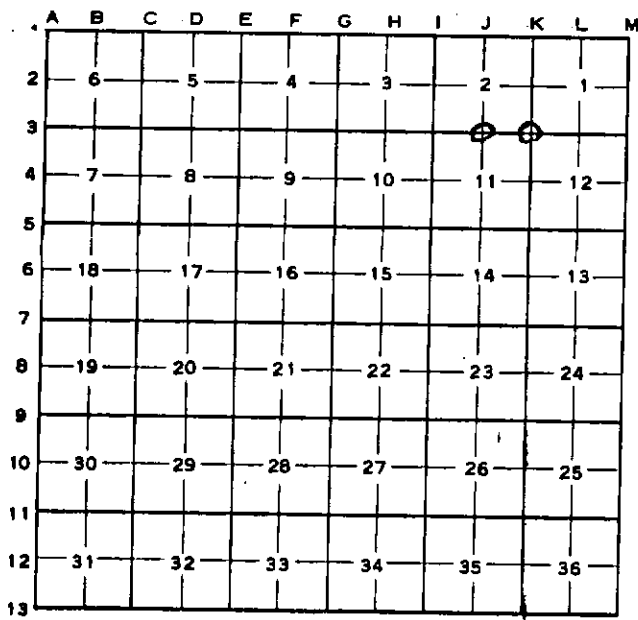
CHIEF OF SURVEY PARTY
Keith L. Sackett
MICHIGAN REGISTERED LAND SURVEYOR
Department of Natural Resources



SURVEYOR'S MICHIGAN REGISTRATION NO. 19006

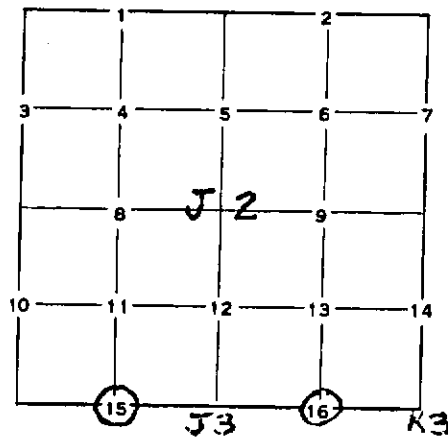
CORNER NUMBERING CODE DIAGRAMS FOR IDENTIFYING LAND CORNER RECORDATIONS AND INDEXING

FOR PUBLIC LAND SURVEY CORNERS IN THE
T. 48N, R. 33W (MENTIONED OVER)



Apply letter prefix for corner points encircled above for identifying corner recordation numbers over.

FOR PROPERTY CONTROLLING AND MISC.
PROPERTY CORNERS WITHIN THE SECTION
(MENTIONED OVER AND EXCLUDE LOT CORNER)



1. Above coded numbers are positioned on 1/16 fractional lines of the section.
2. Township corner code numbers shall be applied to corners of above typical section not numbered.
3. Miscellaneous property corners within a section, located at points other than numbered above, shall be referenced to at least two of above corner code numbers.
4. Private claim corners to be tied to rectangular land corners if possible - sketch required below.

EXPLANATORY SKETCH IF NECESSARY -- BELOW

