

LAND CORNER RECORDATION CERTIFICATE

FILING REQUIREMENT OF ACT 74, MICH. P.A.1970

FOR CORNERS OF--:	LOCATED IN--:	CORNER CODE NUMBER
1. PUBLIC LAND SURVEY_____	T. 48N N. S. R. 33 W. ^{W.}	K2, K1
2. PROPERTY CONTROLLING IN SECTION _____	1, T. 48 N. S. R. 33 W. ^{W.}	3, 10
3. MISCELLANEOUS PROPERTY IN SECTION _____	, T. _____ N. S. R. _____ W. ^{W.}	
4. LOT NO. _____, RECORDED PLAT _____		
5. PRIVATE CLAIMS _____		

REGISTER OF DEEDS STAMP AND FILING NUMBER

I, Keith L. Sackett do hereby certify that under requirements of P.A. 74, Michigan P.A. of 1970, the corner points mentioned in lines 1 and 2 above (identified with circles on index code diagram - over) were, in a field survey on sec below 19____, established, re-established, monumented, re-monumented, recovered or restored as expressed below and in conformance with regulations and rules therefore as required in the current manual of survey instructions of the United States Department of the Interior, Bureau of Land Management or by a decree of a court of law. Furthermore, that the corner points mentioned in lines 3, 4 and 5 above were, in a field survey on _____ 19____, found, recovered, restored, established or re-established as expressed below and in conformance with the rules of the Michigan State Board of Registration for Land Surveyors or, by a Decree of a Court of law:

A. Description of original monument and accessories and/or subsequent restoration:

- Corner K2: Original monument and accessories not found.
- Corner K1: Original monument and accessories not found. Found 2½" I.D. x unknown length iron pipe with scribed post.
- Corner 3: Not set on original survey nor subsequently apparently.
- Corner 10: Not set on original survey nor subsequently apparently.

B. Description of corner evidence found and/or method applied in restoring or re-establishing corner:

- Corner K2: Re-established 9-19-75 on line between section corners north and south.
- Corner K1: Re-established 9-18-75 at 2½" iron pipe.
- Corner 3: Established 9-19-75 on line between section corner north and ¼ corner south.
- Corner 10: Established 9-19-75 on line between ¼ corner north and section corner south.

C. Description of monument for corner and accessories established to perpetuate locating the position of the corner:

- | | |
|--|---|
| <p><u>Corner K2</u>: Set 1" I.D. x 36" iron pipe with 4" aluminum cap
16" Elm N82°W (Mag.) 17.0 ft. ¼S, NBT
11" Maple N64°E (Mag.) 19.6 ft. ¼S, NBT</p> | <p><u>Corner 3</u>: Set 1" I.D. x 36" iron pipe with 4" aluminum cap
9" Sugar S24°W (Mag.) 11.6 ft. 1/16 S, BT
9" " S27°E (Mag.) 21.1 ft. 1/16 S, BT</p> |
| <p><u>Corner K1</u>: Set 1" I.D. x 36" iron pipe with 4" aluminum cap
7" Sugar N78°E (Mag.) 8.8 ft. S36, NBT
7" " S41°W (Mag.) 25.9 ft. S2, NBT
14" " N72°W (Mag.) 36.8 ft. S35, NBT</p> | <p><u>Corner 10</u>: Set 1" I.D. x 24" iron pipe with 4" aluminum cap
8" Spruce N11°E (Mag.) 29.6 ft. 1/16S, BT
17" Sugar S79°W (Mag.) 23.5 ft. 1/16S, BT</p> |

SIGNED BY _____ DATE _____


SURVEYOR'S MICHIGAN REGISTRATION NO. _____ (SEAL)

FOR STATE AND UNITED STATES AGENCIES:

SIGNED BY _____ DATE _____

APPROVED AND SIGNED BY Keith L. Sackett DATE 12/3/75
MICHIGAN REGISTERED LAND SURVEYOR


Keith L. Sackett
Michigan Department of Natural Resources



SURVEYOR'S MICHIGAN REGISTRATION NO. 19006

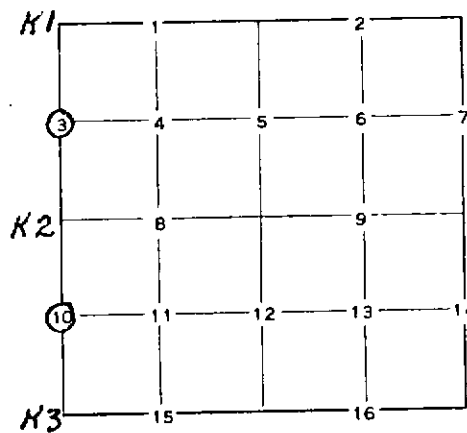
CORNER NUMBERING CODE DIAGRAMS FOR IDENTIFYING LAND CORNER RECORDATIONS AND INDEXING

FOR PUBLIC LAND SURVEY CORNERS IN THE
T. 48N , R. 33W (MENTIONED OVER)



Apply letter prefix for corner points encircled above for identifying corner recordation numbers over.

FOR PROPERTY CONTROLLING AND MISC.
PROPERTY CORNERS WITHIN THE SECTION
(MENTIONED OVER AND EXCLUDE LOT CORNER)



1. Above coded numbers are positioned on 1/16 fractional lines of the section.
2. Township corner code numbers shall be applied to corners of above typical section not numbered.
3. Miscellaneous property corners within a section, located at points other than numbered above, shall be referenced to at least two of above corner code numbers.
4. Private claim corners to be tied to rectangular land corners if possible - sketch required below.

EXPLANATORY SKETCH IF NECESSARY -- BELOW