

# LAND CORNER RECORDATION CERTIFICATE

## FILING REQUIREMENT OF ACT 74, MICH. P.A.1970

FOR CORNERS OF -:	LOCATED IN -:	CORNER CODE NUMBER
1. PUBLIC LAND SURVEY _____	T. <u>49</u> N. <u>9</u> R. <u>31</u> <u>EX</u> W.	<u>A2, C2</u>
2. PROPERTY CONTROLLING IN SECTION _____	T. _____ N. _____ S. _____ R. _____ E. _____ W. _____	_____
3. MISCELLANEOUS PROPERTY IN SECTION _____	T. _____ N. _____ S. _____ R. _____ E. _____ W. _____	_____
4. LOT NO. _____, RECORDED PLAT _____		
5. PRIVATE CLAIMS _____		

REGISTER OF DEEDS STAMP AND FILING NUMBER

I, Keith L. Sackett do hereby certify that under requirements of P.A. 74, Michigan P.A. of 1970, the corner points mentioned in lines 1 and 2 above (identified with circles on index code diagram - over) were, in a field survey on August 6 1975, established, re-established, monumented, re-monumented, recovered or restored as expressed below and in conformance with regulations and rules therefore as required in the current manual of survey instructions of the United States Department of the Interior, Bureau of Land Management or by a decree of a court of law. Furthermore, that the corner points mentioned in lines 3, 4 and 5 above were, in a field survey on \_\_\_\_\_ 19\_\_\_\_, found, recovered, restored, established or re-established as expressed below and in conformance with the rules of the Michigan State Board of Registration for Land Surveyors or, by a Decree of a Court of law:

**A. Description of original monument and accessories and/or subsequent restoration:**

Corner A2: Found 1½" I.D. by unknown length iron pipe set from original bearing tree - Maple 8" N79°E 22 links - which is now Maple 17" N79°E 14.5 ft.

Corner C2: Found original BT Maple 10" N15°W 18 links  
It is now a - Maple 21" N15°W 18 links

**B. Description of corner evidence found and/or method applied in restoring or re-establishing corner:**

Corner A2: Re-established from original bearing tree.

Corner C2: Re-established from original bearing tree.

**C. Description of monument for corner and accessories established to perpetuate locating the position of the corner:**

Corner A2: Set 1" I.D. x 36" iron pipe with 4" aluminum cap.  
6" Sugar North (Mag.) 16.9 ft. ¼S, NBT  
12" " N79°W (Mag.) 20.0 ft. ¼S, NBT

Corner C2: Set 1" I.D. x 36" iron pipe with 4" aluminum cap.  
8" Cedar N82°E (Mag.) 15.4 ft. ¼S, NBT  
10" Sugar S41°W (Mag.) 21.1 ft. ¼S, NBT

SIGNED BY \_\_\_\_\_ DATE \_\_\_\_\_

SURVEYOR'S MICHIGAN REGISTRATION NO. \_\_\_\_\_

(SEAL)


FOR STATE AND UNITED STATES AGENCIES:

SIGNED BY \_\_\_\_\_ DATE \_\_\_\_\_

APPROVED AND SIGNED BY Keith L. Sackett DATE November 19, 1975  
MICHIGAN REGISTERED LAND SURVEYOR

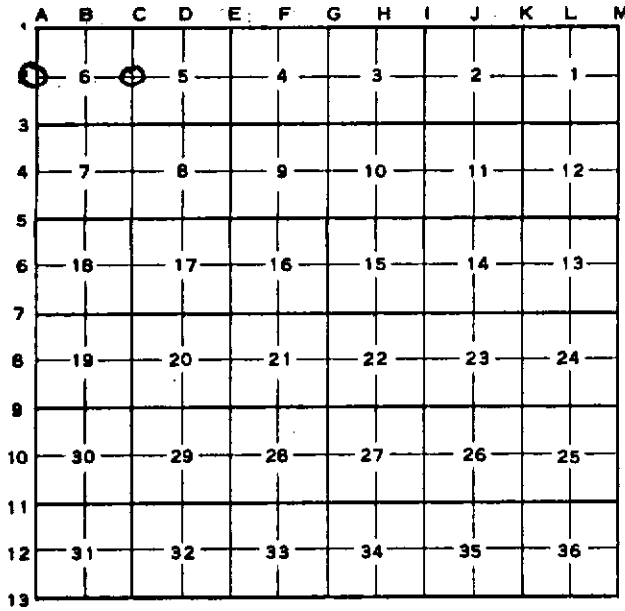
Keith L. Sackett  
Department of Natural Resources

SURVEYOR'S MICHIGAN REGISTRATION NO. 19006



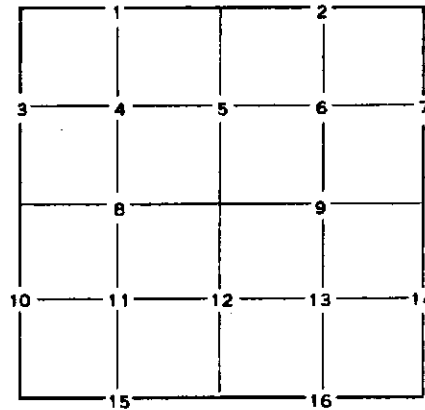
**CORNER NUMBERING CODE DIAGRAMS FOR IDENTIFYING LAND CORNER RECORDATIONS AND INDEXING**

**FOR PUBLIC LAND SURVEY CORNERS IN THE  
T. 49N, R. 31W (MENTIONED OVER)**



Apply letter prefix for corner points encircled above for identifying corner recordation numbers over.

**FOR PROPERTY CONTROLLING AND MISC. PROPERTY CORNERS WITHIN THE SECTION (MENTIONED OVER AND EXCLUDE LOT CORNER)**



1. Above coded numbers are positioned on 1/16 fractional lines of the section.
2. Township corner code numbers shall be applied to corners of above typical section not numbered.
3. Miscellaneous property corners within a section, located at points other than numbered above, shall be referenced to at least two of above corner code numbers.
4. Private claim corners to be tied to rectangular land corners if possible - sketch required below.

**EXPLANATORY SKETCH IF NECESSARY -- BELOW**

