

LAND CORNER RECORDATION CERTIFICATE

FILING REQUIREMENT OF ACT 74, MICH. P.A. 1970

FOR CORNERS OF--:	LOCATED IN--:	CORNER CODE NUMBER
1. PUBLIC LAND SURVEY _____	T. _____ N. S., R. _____ E. W.	_____
2. PROPERTY CONTROLLING IN SECTION <u>20</u>	T. <u>49</u> N. XX , R. <u>34</u> XX E. W.	<u>1, 3, & 4</u>
3. MISCELLANEOUS PROPERTY IN SECTION _____	T. _____ N. S., R. _____ E. W.	_____
4. LOT NO. _____, RECORDED PLAT _____		
5. PRIVATE CLAIMS _____		

REGISTER OF DEEDS STAMP AND
FILING NUMBER

I, Arthur O. Enger do hereby certify that under requirements of P.A. 74, Michigan P.A. of 1970, the corner points mentioned in lines 1 and 2 above (identified with circles on index code diagram - over) were, in a field survey on September 20 1973, established, re-established, monumented, re-monumented, recovered or restored as expressed below and in conformance with regulations and rules therefore as required in the current manual of survey instructions of the United States Department of the Interior, Bureau of Land Management or by a decree of a court of law. Furthermore, that the corner points mentioned in lines 3, 4 and 5 above were, in a field survey on _____ 19____, found, recovered, restored, established or re-established as expressed below and in conformance with the rules of the Michigan State Board of Registration for Land Surveyors or, by a Decree of a Court of law:

A. Description of original monument and accessories and/or subsequent restoration:

None of these established in original survey nor subsequently, apparently, except that Corner 1 had been approximately marked with a 2"x2"x6" squared pine post S56°E 13.5 ft.

B. Description of corner evidence found and/or method applied in restoring or re-establishing corner:

- Corner 1: Established on line between Section Corner 19.984 ch. W and 1/4 corner 19.984 ch. E.
- Corner 3: Established on line between Section Corner 19.754 ch. N and 1/4 corner 19.754 ch. S.
- Corner 4: Established at intersection of quarter-quarter section lines.

C. Description of monument for corner and accessories established to perpetuate locating the position of the corner:

- Monuments at all three corners: 1" I.D. x 36" iron pipe with 4" aluminum cap.
- Witnesses for Corner 1: J. Pine 6 N80°E (mag.) 22.6 ft. "1/16S, BT"
J. Pine 6 S33°W (mag.) 43.8 ft. "1/16S, BT"
- Witnesses for Corner 3: J. Pine 6 S15°E (mag.) 12.2 ft. "1/16S, BT"
J. Pine 7 S66°W (mag.) 21.5 ft. "1/16S, BT"
- Witnesses for Corner 4: J. Pine 10 N63°E (mag.) 16.9 ft. "1/16S, BT"
R. Maple 4 S41°E (mag.) 13.0 ft. "1/16S, BT"

SIGNED BY _____ DATE _____

SURVEYOR'S MICHIGAN REGISTRATION NO. _____ (SEAL)


FOR STATE AND UNITED STATES AGENCIES:

SIGNED BY _____ DATE _____

APPROVED AND SIGNED BY Arthur O. Enger DATE January 31, 1974

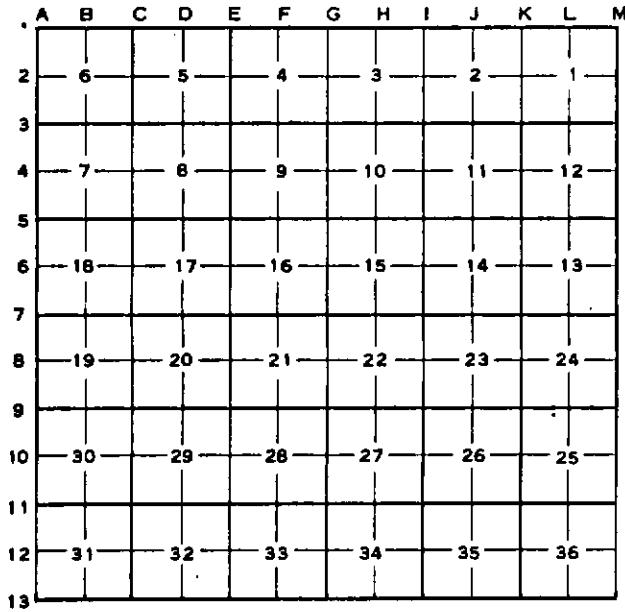
Arthur O. Enger
Michigan Department of Natural Resources

SURVEYOR'S MICHIGAN REGISTRATION NO. 13581



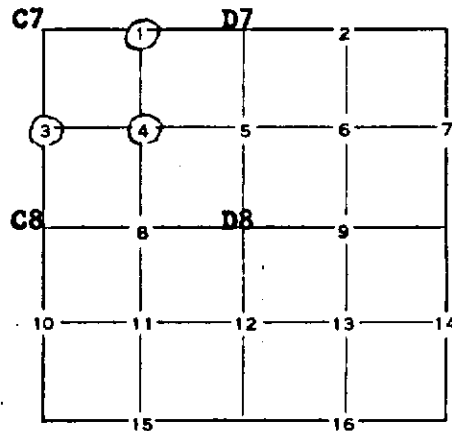
CORNER NUMBERING CODE DIAGRAMS FOR IDENTIFYING LAND CORNER RECORDATIONS AND INDEXING

FOR PUBLIC LAND SURVEY CORNERS IN THE
T. _____, R. _____ (MENTIONED OVER)



Apply letter prefix for corner points encircled above for identifying corner recordation numbers over.

FOR PROPERTY CONTROLLING AND MISC. PROPERTY CORNERS WITHIN THE SECTION
(MENTIONED OVER AND EXCLUDE LOT CORNER)



1. Above coded numbers are positioned on 1/16 fractional lines of the section.
2. Township corner code numbers shall be applied to corners of above typical section not numbered.
3. Miscellaneous property corners within a section, located at points other than numbered above, shall be referenced to at least two of above corner code numbers.
4. Private claim corners to be tied to rectangular land corners if possible - sketch required below.

EXPLANATORY SKETCH IF NECESSARY -- BELOW