

# LAND CORNER RECORDATION CERTIFICATE

FILING REQUIREMENT OF ACT 74, MICH. P.A.1970

FOR CORNERS OF--:	LOCATED IN--:	CORNER CODE NUMBER
1. PUBLIC LAND SURVEY _____	T. <u>52</u> N. <u>33</u> W. <u>EXC</u>	<u>B3 &amp; C3</u>
2. PROPERTY CONTROLLING IN SECTION _____	T. _____ N. _____ S. _____ R. _____ E. _____ W. _____	_____
3. MISCELLANEOUS PROPERTY IN SECTION _____	T. _____ N. _____ S. _____ R. _____ E. _____ W. _____	_____
4. LOT NO. _____, RECORDED PLAT _____		
5. PRIVATE CLAIMS _____		

REGISTER OF DEEDS STAMP AND FILING NUMBER

I, Arthur O. Enger do hereby certify that under requirements of P.A. 74, Michigan P.A. of 1970, the corner points mentioned in lines 1 and 2 above (identified with circles on index code diagram - over) were, in a field survey on April 12, 1973, established, re-established, monumented, re-monumented, recovered or restored as expressed below and in conformance with regulations and rules therefore as required in the current manual of survey instructions of the United States Department of the Interior, Bureau of Land Management or by a decree of a court of law. Furthermore, that the corner points mentioned in lines 3, 4 and 5 above were, in a field survey on \_\_\_\_\_ 19\_\_\_\_, found, recovered, restored, established or re-established as expressed below and in conformance with the rules of the Michigan State Board of Registration for Land Surveyors or, by a Decree of a Court of law:

**A. Description of original monument and accessories and/or subsequent restoration:**

**Corners B3 and C3:** Found no direct evidence either of original post or its accessories or of any replacement monuments or accessories.

**B. Description of corner evidence found and/or method applied in restoring or re-establishing corner:**

**Corner B3:** Re-established corner in construction centerline of a county road, taken to be the section line by common report, in line with a fence to N, which appears to be a property line of long standing. Measures 2641.3 ft. E to NE section corner (original record distance is 2640.0 ft.) and 2756.4 ft. to NW section corner (original record distance is 2757.5 ft.) Proceeding E'ly on section line from NW cor. Sec. 7, there is at this corner a 0°31' left deflection angle to NE cor. Sec. 7.

**Corner C3:** Re-established in approx. centerline of E & W county road, taken to be the section line by common report, midway between fence lines on either side. For departure set proportionately between 1/4 corner 2635.3 ft. E (Record distance is 2634.0 ft.) and 1/4 corner 2641.3 ft. W (record distance is 2640.00 ft.) From 1/4 cor. to W, proceeding E'ly, there is a right deflection at this corner of 0°11'30" to 1/4 cor. to E.

**Monuments for both corners:** 1" I.D. x 24" iron pipe with 4" aluminum cap, buried in road.

**Witnesses to Corner B3:** SE corner of telephone junction box N16°W 22.4 ft.  
Nail head with 3/4" brass ref. marker tag on fence post S35°E 31.35 ft.

**Witnesses to Corner C3:** Elm 9 N28°W 32.3 ft. "S6, NBT"  
Elm 6 N36°E 34.8 ft. "S5, NBT"

**Bearings are magnetic.**

SIGNED BY \_\_\_\_\_ DATE \_\_\_\_\_

SURVEYOR'S MICHIGAN REGISTRATION NO. \_\_\_\_\_ (SEAL)

FOR STATE AND UNITED STATES AGENCIES:


SIGNED BY \_\_\_\_\_ DATE \_\_\_\_\_

APPROVED AND SIGNED BY Arthur O. Enger DATE December 28, 1973

CHIEF OF SURVEY PARTY  
Arthur O. Enger  
MICHIGAN REGISTERED LAND SURVEYOR

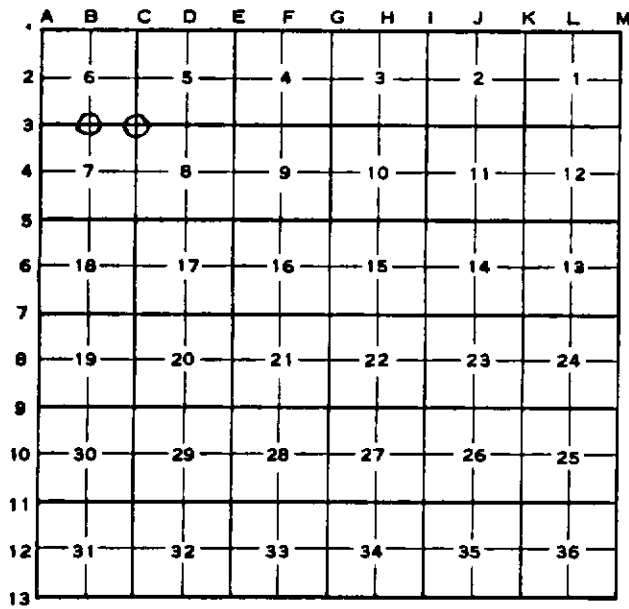
Michigan Department of Natural Resources

SURVEYOR'S MICHIGAN REGISTRATION NO. 13581



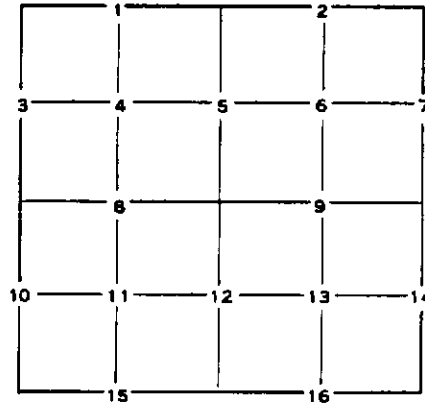
**CORNER NUMBERING CODE DIAGRAMS FOR IDENTIFYING LAND CORNER RECORDATIONS AND INDEXING**

**FOR PUBLIC LAND SURVEY CORNERS IN THE  
T. 52N , R. 33W (MENTIONED OVER)**



Apply letter prefix for corner points encircled above for identifying corner recordation numbers over.

**FOR PROPERTY CONTROLLING AND MISC.  
PROPERTY CORNERS WITHIN THE SECTION  
(MENTIONED OVER AND EXCLUDE LOT CORNER)**



1. Above coded numbers are positioned on 1/16 fractional lines of the section.
2. Township corner code numbers shall be applied to corners of above typical section not numbered.
3. Miscellaneous property corners within a section, located at points other than numbered above, shall be referenced to at least two of above corner code numbers.
4. Private claim corners to be tied to rectangular land corners if possible - sketch required below.

EXPLANATORY SKETCH IF NECESSARY -- BELOW