

1993

COMMISSION

STATE OF MICHIGAN
COUNTY OF BARRY
RECEIVED FOR RECORD

BARRY COUNTY REMONUMENTATION
LAND CORNER RECORDATION CERTIFICATE

JUL 20 11 20 AM '93

Filing Requirement of Act 74, Mich. P.A. 1970

Sandy Schondelmarer

For corners in

BARRY

(County)

Located In:

Corner Code #:

REGISTER OF DEEDS

1. Public Land Survey

T 3N R 9W L-9
T _____ R RUTLAND TWP
T _____ R 1/4 COR. SEC. 24 & 25
T _____ R _____

2. Property Controlling in Section

S _____ T _____ R _____
S _____ T _____ R _____

3. Miscellaneous Property in Sec.

S _____ T _____ R _____
S _____ T _____ R _____

002056

Register of Deeds Stamp & File Number

4. Lot No. _____, Recorded Plat _____
5. Private Claims _____

	A	B	C	D	E	F	G	H	I	J	K	L	M
2	6		5		4		3		2		1		
3													
4	7		8		9		10		11		12		
5													
6	13		17		16		15		14		13		
7													
8	19		20		21		22		23		24		
9													
10	30		29		28		27		26		25		
11													
12	31		32		33		34		35		36		
13													

BRIAN REYNOLDS


JUN

93

I, _____, in a field survey on _____, 19____, do hereby certify that under requirements of P.A. 74, Michigan P.A. of 1970, the corner points mentioned in lines 1 and 2 above were in conformance with regulations and rules therefore as required in the current manual of survey instructions of the United States Department of the Interior, Bureau of Land Management or by a decree of a Court of Law and/or that the corner points mentioned in lines 3, 4 and 5 above were in conformance with the rules of the Michigan Board of Land Surveyors or by a Decree of a Court of Law; established, re-established, monumented, re-monumented, recovered, found as expressed below:

NOTE: Not more than 4 corners, all in the same town and range, may be recorded on this certificate.

A. Description of original monument and accessories and/or subsequent restoration:

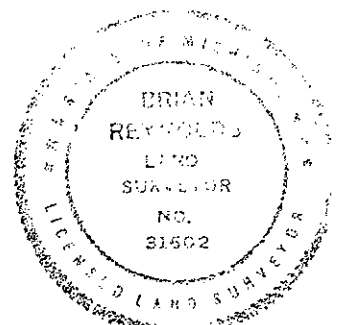
G.L.O. : LEE COBB (BOOK IX) (MARCH 28 & 29, 1892):
WEST CORRECTED 40.15CH. FOUND ROOTS OF U.S. CORNER TREE,
RED OAK 32 CORNER SET LIMESTONE 28 x 9 x 6 () & BRICK IN ROOTS OF TREE.

REYNOLDS: (1992): FOUND POINTED LIMESTONE & BRICK AT FENCE CORNER:
10" MAPLE - S15W - 17.60'
10" SASSAFRASS - SOUTH - 7.00'
10" NORTHERLY TRUNK OF TWIN MAPLE - S30W - 23.36'
FENCES - N.S. & W.

B. Description of corner evidence found and/or method applied in restoring or reestablishing corner:


FOUND 30" x 6" x 4" LIMESTONE WITH DRILL HOLE & BRICK AT INTERSECTION OF N, S, & W FENCES:

ACCEPTED AS A CAREFUL AND FAITHFUL PERPETUATION
OF THE ORIGINAL GOVERNMENT CORNER POSITION



C. Description of monument for corner and accessories established to perpetuate locating the position of the corner:

SET BARRY Co. REMON. MONUMENT, SURROUNDED WITH STONES:
ORIGINAL LIMESTONE CORNER MARKER LAYING FLAT DIRECTLY EAST & POINTING AT
REMONUMENTED CORNER.
REYNOLDS' PREVIOUS WITNESSES PRESENT & CHECKED
S. SIDE - 5" HICKORY - S62W - 10.07'
E. SIDE - 6" MAPLE - SOUTH IN FENCE - 18.18'
N. SIDE - 5" ASH - N82E - 18.15'
(40 D NAIL WITH SHINER FOR WITNESS)

Signed by 

Date 7-13-1993

Surveyor's Michigan License No. 31602