

**SURVEY & REMONUMENTATION**

FEB 17 1998

**SECTION**


**LAND CORNER RECORDATION CERTIFICATE**  
Filing Requirement of Act 74, Mich. P.A. 1970

For corners in

Barry Co.  
(County)

Located in:  
IRVING TWP.

Corner Code #



**2673**

Page: 1 of 2  
01/02/1998 07:49A

1. Public Land Survey

T 4NR 9W

C-10

2. Property Controlling in Section

S T R

3. Miscellaneous Property in Sec.

S T R

S T R

S T R

4. Lot No. \_\_\_\_\_, Recorded Plat \_\_\_\_\_

5. Private Claims \_\_\_\_\_

Register of Deeds Stamp & File Number

I, Robert Jonker, in a field survey on May 10, 1996 do hereby state that under requirements of P.A. 74, Michigan P.A. of 1970, the corner points mentioned in lines 1 and 2 above were in conformance with regulations and rules therefore as required in the current manual of survey instructions of the United States Department of the Interior, Bureau of Land Management or by a decree of a Court of Law and/or that the corner points mentioned in lines 3, 4 and 5 above were in conformance with the rules of the Michigan Board of Land Surveyors or by a Decree of a Court of Law; established, re-established, monumented, recovered, found as expressed below:

NOTE: Not more than 2 corners, all in the same town and range, may be recorded on this certificate.

	A	B	C	D	E	F	G	H	I	J	K	L	M
1													
2	6		5		4		3		2		1		
3													
4	7		8		9		10		11		12		
5													
6	18		17		16		15		14		13		
7													
8	19		20		21		22		23		24		
9													
10	30		29		28		27		26		25		
11													
12	31		32		33		34		35		36		
13													

A. Description of original monument and accessories and/or subsequent restoration:  
1830 Sylvester Sibley, D.S. (deputy surveyor)  
Set post.  
An elm 25 S 80 5  
Do 10 N71E 24

1980, MVK & Assoc. LCRC #305  
Fd 1" iron by existing physical evidence

Nail dbl 46" Oak N 65.35'  
Nail 16" Oak SSE 37.45'  
Nail 20" Walnut ESE 60.27'  
Also survey by MVK recorded in L. 1, Pg. 638 (12-15-80) (same as above)

1890 June 10 & 11, 1890  
Book IX, Pages 100-101 (see condensed version)  
--OVER--

B. Description of corner evidence found and/or method applied in restoring or reestablishing corner:


Found iron per L.C.R.C. 305, also found "T" iron from 1989 per Jonker, the "T" iron is near the occupation lines to the West & North. The iron per L.C.R.C. 305 is approximately \_\_\_\_\_ feet further West. Per the survey of 1890 by L. Cobb, I felt there may be a stone at the corner. We dug at the intersection of the fence to North & West, through about 3-4 feet of fill, and at the natural ground we found a pointed stone, set on end. We accepted this for the corner.

ACT 345 BARRY COUNTY REMONUMENTATION  
APPROVED BY PEER REVIEW AT A MEETING HELD ON

8 April '96 BR  
BRIAN REYNOLDS COUNTY SURVEYOR

C. Description of monument for corner and accessories established to perpetuate locating the position of the corner:

Set std. Barry Co. Mon. over pointed stone.  
Fd. spike in NE side of 18" Oak S23°W 35.14'  
Fd. spike in SE side of 6" Wild Cherry due West 28.89'  
Set nail in N side of 24" Ash S52°E 38.04'  
Set nail in NW side of 15" Oak N38°E 68.10'




Witnessed by Robert J. Jonker  
Surveyor's Michigan License No. 21572

Date 3-10-97

SURVEY &  
REMONUMENTATION

FEB 17 1998

SECTION



2673

Page: 2 of 2  
01/02/1998 07:49A

Sandy Schondelmayer - Barry Co. LCROR

A Con't.

Jonker 1989 - Fd. "T" iron @  $\pm$  occupation lines @ fence to North & fence to West

Condensed version of survey done in the SW 1/4 of Section 29 of Irving Twp. on June 10 & 11, 1890 by Lee Cobb Surveyor & Civil Engineer. Begin at the 1/4 corner between Sections 29 & 32 which they found by government witnesses, set stone & went West 1/2 mile and found corner common to Section 29, 30, 31, 32, by government witnesses, set stone, went East 1/4 mile and set stone at the 1/8 corner. Began at 1/4 post between Sections 29 & 32, went North 1/2 mile, couldn't find anything at the center; continued North to North 1/4 corner where he found a stone. Set a stone at the 1/8 corner 1/4 mile South of the center of Section. Went North 1/2 mile\* and found the post at the 1/4 corner between Sections 29 & 30 per government witnesses. Went 1/4 mile South and set a stone at the 1/8 corner, then went East from the 1/4 post between 29 & 30 and intersected the N-S 1/4 line; set temp 1/8 post 1/4 mile West of the center; then ran the interior 1/8 lines and set stone & brick at interior 1/8 corner.

\*from the SW corner of Section