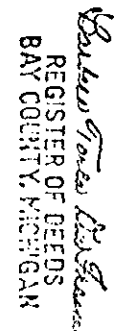
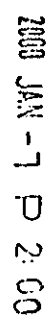



**BAY COUNTY REMONUMENTATION
LAND CORNER RECORDATION CERTIFICATE
Filing Requirement of Act 74, Mich. P.A. 1970**

For corners in

| | | |
|---------------------------------------|--------------------------|---------------|
| <u>BAY COUNTY</u> (County) | Located in: | Corner Code # |
| 1. Public Land Survey | T <u>14N</u> R <u>5E</u> | <u>D-9</u> |
| | T _____ R _____ | _____ |
| | T _____ R _____ | _____ |
| | T _____ R _____ | _____ |
| 2. Property Controlling in Section | S _____ T _____ R _____ | _____ |
| | S _____ T _____ R _____ | _____ |
| 3. Miscellaneous Property in Sec. | S _____ T _____ R _____ | _____ |
| | S _____ T _____ R _____ | _____ |

Register of Deeds Stamp & File Number

4. Lot No. _____, Recorded Plat _____

5. Private Claims _____

I, DALE L. WINECKE, in a field survey on NOVEMBER 3, 1999 do hereby state that under requirements of P.A. 74, Michigan P.A. of 1970, the corner points mentioned in lines 1 and 2 above were in conformance with regulations and rules therefore as required in the current manual of survey instructions of the United States Department of the Interior, Bureau of Land Management or by a decree of a Court of Law and /or that the corner points mentioned in lines 3, 4 and 5 above were in conformance with the rules of the Michigan Board of Land Surveyors or by a Decree of a Court of Law; established, re-established, monumented, recovered, found as expressed below:

NOTE: Not more than 2 corners, all in the same Town and Range, may be recorded on this certificate.

| | | | | | | | | | | | | |
|----|---|----|---|----|---|----|---|----|---|----|---|----|
| | A | B | C | D | E | F | G | H | I | J | K | L |
| 1 | | | | | | | | | | | | |
| 2 | | 6 | | 5 | | 4 | | 3 | | 2 | | 1 |
| 3 | | | | | | | | | | | | |
| 4 | | 7 | | 8 | | 9 | | 10 | | 11 | | 12 |
| 5 | | | | | | | | | | | | |
| 6 | | 18 | | 17 | | 16 | | 15 | | 14 | | 13 |
| 7 | | | | | | | | | | | | |
| 8 | | 19 | | 20 | | 21 | | 22 | | 23 | | 24 |
| 9 | | | | ● | | | | | | | | |
| 10 | | 30 | | 29 | | 28 | | 27 | | 26 | | 25 |
| 11 | | | | | | | | | | | | |
| 12 | | 31 | | 32 | | 33 | | 34 | | 35 | | 36 |
| 13 | | | | | | | | | | | | |

A. Description of original monument and accessories and/or subsequent restoration:

D-9
POST SET BY J. MULLETT, JUNE 1839
40" WHITE PINE N 12°W 7 LINKS
36" BLACK OAK S 12°E 26 LINKS

CERT OF SURVEY L.1491, P.691, 1997, L. McGINNIS, PS#18999, NO CALL.
CERT OF SURVEY L.772, P.149, 1975, L. McGINNIS, PS#18999, NO CALL.
CERT OF SURVEY, UNRECORDED, JOB #2108, H.J. EDMANDS 1963, PS#3699, NO CALL.
CERT OF SURVEY L.843, P.572, 1978, L. McGINNIS, PS#18999, NO CALL..
CERT OF SURVEY L.799, P.630, 1976, L. McGINNIS, PS#18999, NO CALL..

PLAT OF ZAGELMEYER AND CO'S FIRST ADDITION TO WENONA L. 2, P. 5, BAY COUNTY RECORDS
PLAT OF FISHER AND VAN LIEW'S ADDITION, L. 2, P. 46, BAY COUNTY RECORDS
PLAT OF HW SAGE'S THIRD ADDITION TO CITY OF BAY CITY L. 4, P. 17, BAY COUNTY RECORDS

B. Description of corner evidence found and/or method applied in restoring or reestablishing corner:

D-9
SEARCHED THE APPARENT LOCATION OF THE CORNER AND FOUND A PK NAIL;
VERIFIED THE LOCATION ACCORDING TO THE RIGHT-OF-WAYS AS SHOWN ON THE ABOVE MENTIONED SURVEYS.
PK NAIL WAS ACCEPTED AS THE BEST EVIDENCE OF THE POSITION OF THE ORIGINAL CORNER.

C. Description of monument for corner and accessories established to perpetuate locating the position of the corner:

D-9
SET 5/8" x 24" REROD WITH BAY COUNTY REMONUMENTATION CAP IN MONUMENT BOX.
N 65°E 93.40' TO SW CORNER HOUSE # 101 SOUTH WENONA.
S 30°E 42.30' TO NAIL AND TAG IN NE FACE 36" MAPLE.
S 35°E 76.25' TO NW CORNER BRICK PILLAR HOUSE #701 SOUTH WENONA.
S 50°W 72.30' TO NE CORNER HOUSE # 700 SOUTH WENONA.
N 40°W 48.00' TO SE CORNER BUILDING # 616 SOUTH WENONA.
N 35°W 34.44' TO TOP CENTER OF HYDRANT.

APPROVED LAND CORNER
P.A. 345 OF 1990 - Bay County
Date 11.01.99
MM
Michael MacDonald P.S.
County Representative



Signed by Dale Winecke
Surveyor's Michigan License No. 41915

Date 12/30/99

005 07