

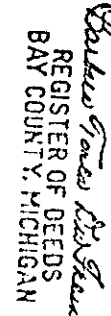

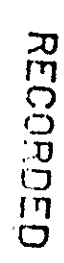
**BAY COUNTY REMONUMENTATION
LAND CORNER RECORDATION CERTIFICATE
Filing Requirement of Act 74, Mich. P.A. 1970**

For corners in SECTION

BAY COUNTY
(County)

Located In: Corner Code #

1. Public Land Survey		T <u>14N</u> R <u>5E</u>	<u>H-7</u>
		T ___ R ___	_____
		T ___ R ___	_____
		T ___ R ___	_____
2. Property Controlling in Section	S ___	T ___ R ___	_____
	S ___	T ___ R ___	_____
3. Miscellaneous Property in Sec.	S ___	T ___ R ___	_____
	S ___	T ___ R ___	_____

Register of Deeds Stamp & File Number

4. Lot No. _____, Recorded Plat _____

5. Private Claims _____

1	A	B	C	D	E	F	G	H	I	J	K	L
2		6		5		4		3		2		1
3												
4		7		8		9		10		11		12
5												
6		18		17		16		15		14		13
7												
8		19		20		21		22		23		24
9												
10		30		29		28		27		26		25
11												
12		31		32		33		34		35		36
13												

I, DALE L. WINECKE, in a field survey on OCTOBER 27, 1999 do hereby state that under requirements of P.A. 74, Michigan P.A. of 1970, the corner points mentioned in lines 1 and 2 above were in conformance with regulations and rules therefore as required in the current manual of survey instructions of the United States Department of the Interior, Bureau of Land Management or by a decree of a Court of Law and /or that the corner points mentioned in lines 3, 4 and 5 above were in conformance with the rules of the Michigan Board of Land Surveyors or by a Decree of a Court of Law; established, re-established, monumented, recovered, found as expressed below:

NOTE: Not more than 2 corners, all in the same Town and Range, may be recorded on this certificate.

A. Description of original monument and accessories and/or subsequent restoration:

H-7
POST SET BY J. MULLETT, JULY 1839
24" Y. OAK S18°E 1.40 LINKS
18" ELM S78°W 247 LINKS

-PLAT OF THE POST AND KOLLEN ADDITION TO BAY CITY, L. 4 OF PLATS, P.7 OF BAY COUNTY RECORDS.

- CERTIFICATE OF SURVEY, L. 818, P. 496, 1977, L. MCGINNIS, PS#18999.
- CERTIFICATE OF SURVEY, L. 829, P. 459, 1977, L. MCGINNIS, PS#18999.
- CERTIFICATE OF SURVEY, UNRECORDED, 1993, L. MCGINNIS, PS#18999, ELS2053.10B
- CERTIFICATE OF SURVEY, L. 711, P. 552, 1973, L. MCGINNIS, PS#18999.
- CERTIFICATE OF SURVEY, L. 885, P. 825, 1980, L. MCGINNIS, PS#18999.
- CERTIFICATE OF SURVEY, L. 866, P. 526, 1979, L. MCGINNIS, PS#18999.

IT SHOULD BE NOTED THAT THESE SURVEYS DO NOT SHOW THE LOCATION OF THE CORNER. THEY SHOW CENTERLINE OF WATER AND TRUMBULL STREET AND THE ADJACENT PLAT OF POST AND KOLLEN


B. Description of corner evidence found and/or method applied in restoring or reestablishing corner:

H-7
SEARCHED THE APPARENT LOCATION OF THE CORNER AND FOUND NO MONUMENTATION.
FOUND CORNERS ON SURVEY RECORDED IN L. 866, P. 526 AND L. 818, PAGE 496 AND UNRECORDED WADE-TRIM/EDMANDS SURVEY ELS2053.10. RESET CORNER H-7 USING THE RECORDED DISTANCE FROM THE NW CORNER OF THE POST AND KOLLEN ADDITION PLAT (689.76') TO H-7 AND RE-ESTABLISHING THE SECTION LINES FROM SAID PLAT AND THE POINTS FOUND ALONG WATER AND TRUMBULL STREETS ON THE ABOVE MENTIONED SURVEYS.

DISTANCE TO THE EAST MEASURES 2639.63 FEET TO I-7 FOUND BAY COUNTY REMON CAP IN MONUMENT BOX. POSITION ACCEPTED AS THE BEST AVAILABLE EVIDENCE OF THE POSITION OF THE ORIGINAL CORNER.

C. Description of monument for corner and accessories established to perpetuate locating the position of the corner:

H-7 SET 5/8" x 24" REROD WITH BAY COUNTY REMONUMENTATION CAP IN MONUMENT BOX.
S 50°E 55.03' TO NE CORNER OF BUILDING.
N 30°W 37.10' TO SE CORNER AMERICAN HOIST BUILDING.
N 50°E 44.10' TO WADE-TRIM NAIL AND TAG IN SE FACE UTILITY POLE.
NORTH 6.45 SOUTH EDGE OF SOUTHERLY RAILROAD RAIL.
S 30°W 52.55' TO CENTERLINE OF HYDRANT.
SOUTH ±12' TO PHYSICAL CENTERLINE N. WATER STREET LOOKING WEST.



Signed by Dale Winecke
Surveyor's Michigan License No. 41915

Date 12/30/99