

93 DEC 29 PM 2:48

MAR 09 1994

LAND CORNER RECORDATION CERTIFICATE  
Filing Requirement of Act 74, Mich. P.A. 1970

*J. Roger Malick*  
REGISTER OF DEEDS

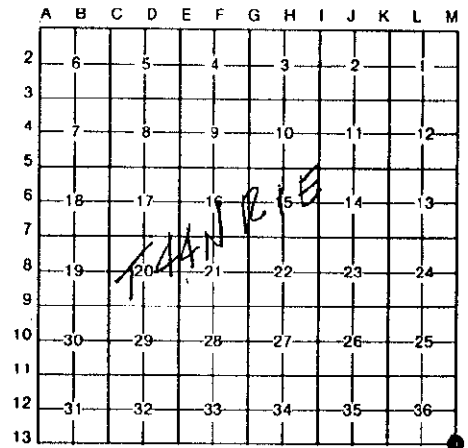
For corners in  
Chippewa  
COMMISSION  
(County)

Located In: Corner Code #

1. Public Land Survey	T 44N R 1E	M-13	
	T 43N R 1E	M-1	Same
	T 44N R 2E	A-13	Corner
	T 43N R 2E	A-1	
2. Property Controlling in Section	S ___ T ___ R ___		
3. Miscellaneous Property in Sec.	S ___ T ___ R ___		

Register of Deeds Stamp & File Number

4. Lot No. \_\_\_\_\_, Recorded Plat \_\_\_\_\_  
5. Private Claims \_\_\_\_\_



I, William L. Karr, in a field survey on December 6, 19 93 do hereby certify that under requirements of P.A. 74, Michigan P.A. of 1970, the corner points mentioned in lines 1 and 2 above were in conformance with regulations and rules therefore as required in the current manual of survey instructions of the United States Department of the Interior, Bureau of Land Management or by a decree of a Court of Law and/or that the corner points mentioned in lines 3, 4 and 5 above were in conformance with the rules of the Michigan Board of Land Surveyors or by a Decree of a Court of Law; established, re-established, monumented, re-monumented, recovered, found as expressed below:


**NOTE: Not more than 4 corners, all in the same town and range, may be recorded on this certificate.**

A. Description of original monument and accessories and/or subsequent restoration:

(M-13) Corner of Sections 36, 31, 6 and 1 (T44N-R1E) (Township Corner)

1930: C.M. Cade, C.E., Department of Conservation Survey of Munuskong Bay State Park.

Found an I.P. and set witness monument North 33' (Number 31 on survey drawing).



B. Description of corner evidence found and/or method applied in restoring or reestablishing corner:

(M-13) This corner is being perpetuated as part of the Chippewa County Remonumentation Program.


Found a PK nail. Found a 4" diameter concrete filled pipe with stamped brass tablet "State of Michigan No. 31" 33.02' North of the PK nail. Also found two witness objects established by Ronald R. Bischer, L.S. 22428 (nails and L.S. 22428 tag in side of each) and a line brushed South from the corner. Accepted corner position as found. Offset corner position prior to road reconstruction. Replaced corner after construction completed. Added three additional witnesses.

C. Description of monument for corner and accessories established to perpetuate locating the position of the corner:

(M-13) Corner is a 3/4" x 24" iron with plastic "Chippewa County Remonumentation" cap. Corner falls 3' North of the centerline of Gogomain Road (East-West, paved).

Witnesses:

4" Diameter Witness Monument	North	33.02' (existing)
6" White Birch of Twin	N41°E	49.47' (existing nail & L.S. 22428 tag)
10" Spruce	S40°E	72.04' (existing nail & L.S. 22428 tag)
7" Spruce	S40°W	74.87'
Power Pole PD2/55/57	S57°W	53.58'
8" Aspen	N36°W	51.79'



Signed by William L. Karr Date 12/23/93

Surveyor's Michigan License No. 27450

NOTE: Bearings are compass bearings corrected for declination.  
Distances are to a nail in side of witness objects unless noted.