

JAN 18 2001

Chippewa County Remonumentation Corner

RECEIVED FOR RECORD
CHIPPewa COUNTY
STATE OF MICHIGAN

SECTION

LAND CORNER RECORDATION CERTIFICATE
Filing Requirement of Act 74, Mich. P.A. 1970

93 DEC 29 PM 2:48

For corners in
Chippewa

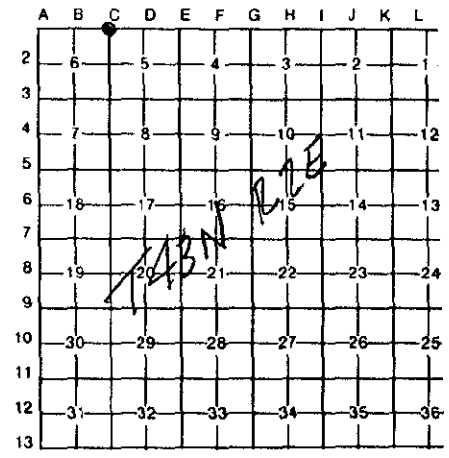
Located In: Corner Code #

1. Public Land Survey	T <u>43N</u> R <u>2E</u>	<u>C-1</u>
	T _____ R _____	_____
	T _____ R _____	_____
	T _____ R _____	_____
2. Property Controlling in Section	S _____ T _____ R _____	_____
	S _____ T _____ R _____	_____
3. Miscellaneous Property in Sec.	S _____ T _____ R _____	_____
	S _____ T _____ R _____	_____

J. Roger Malott
REGISTERED OF DEEDS

Register of Deeds Stamp & File Number

4. Lot No. _____, Recorded Plat _____
5. Private Claims _____




I, William L. Karr, in a field survey on December 7, 19 93, do hereby certify that under requirements of P.A. 74, Michigan P.A. of 1970, the corner points mentioned in lines 1 and 2 above were in conformance with regulations and rules therefore as required in the current manual of survey instructions of the United States Department of the Interior, Bureau of Land Management or by a decree of a Court of Law and/or that the corner points mentioned in lines 3, 4 and 5 above were in conformance with the rules of the Michigan Board of Land Surveyors or by a Decree of a Court of Law; established, re-established, monumented, re-monumented, recovered, found as expressed below:

NOTE: Not more than 4 corners, all in the same town and range, may be recorded on this certificate.

A. Description of original monument and accessories and/or subsequent restoration:
(C-1) Closing Corner of Sections 5 & 6 (T43N-R2E)

1963: Neal Sperhake, L.S. 7876 (Kimberly Clark Corp.). Witness Corner recorded in Liber 3, Page 119 of the Chippewa County Corner Records. Re-established corner position 26.40' West of the Standard Corner (iron pipe) to the East. Set a 1" pipe with stamped aluminum cap as a Witness Corner 33' South. Witnessed the witness corner.



B. Description of corner evidence found and/or method applied in restoring or reestablishing corner:
(C-1) This corner is being perpetuated as part of the Chippewa County Remonumentation Program.


Found a PK nail 24.88' West of the Standard Corner (a 1 1/2" O.D. pipe) and 32.75' North of the record Witness Monument. Accepted corner position as found and offset prior to road reconstruction. Replaced corner after construction completed.

Note : Corner falls 0.59' South of the Township Line.

C. Description of monument for corner and accessories established to perpetuate locating the position of the corner:
(C-1) Corner is a 3/4" x 24" iron with plastic "Chippewa County Remonumentation" cap. Corner falls 2.5' North of centerline Gogomain Road (East-West, paved). Falls 25' West of centerline of Cole Road to the North (North-South, gravel).

Witnesses:

12" Balsam Fir	N27°E	159.50'
8" Aspen	S13°E	73.88'
1 1/4" Pipe with Aluminum Stamped Cap	South	32.75'
8" Spruce	N13°W	88.26'
Standard Corner Sections 31 & 32	East	24.88'



Signed by William L. Karr Date 12/23/93
Surveyor's Michigan License No. 27450

NOTE: Bearings are compass bearings corrected for declination.
Distances are to a nail in side of witness objects unless noted.