

JAN 18 2001

SECTION

Chippewa County Remonumentation Corner

RECEIVED FOR RECORD
CHIPPEWA COUNTY
STATE OF MICHIGAN

LAND CORNER RECORDATION CERTIFICATE

83 DEC 29 PM 2:49

Filing Requirement of Act 74, Mich. P.A. 1970

For corners in
Chippewa

(County)

Located In:

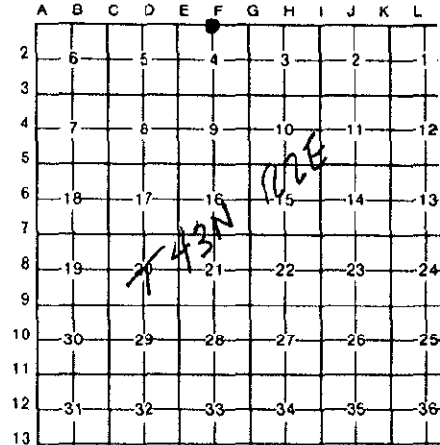
Corner Code #

- 1. Public Land Survey T 43N R 2E F-1
- T _____ R _____
- T _____ R _____
- T _____ R _____
- 2. Property Controlling S _____ T _____ R _____
- in Section S _____ T _____ R _____
- 3. Miscellaneous S _____ T _____ R _____
- Property in Sec. S _____ T _____ R _____

J. Roger Malott
REGISTER OF DEEDS

Register of Deeds Stamp & File Number

- 4. Lot No. _____, Recorded Plat _____
- 5. Private Claims _____



I, William L. Karr, in a field survey on December 8, 19 93, do hereby certify that under requirements of P.A. 74, Michigan P.A. of 1970, the corner points mentioned in lines 1 and 2 above were in conformance with regulations and rules therefore as required in the current manual of survey instructions of the United States Department of the Interior, Bureau of Land Management or by a decree of a Court of Law and/or that the corner points mentioned in lines 3, 4 and 5 above were in conformance with the rules of the Michigan Board of Land Surveyors or by a Decree of a Court of Law; established, re-established, monumented, re-monumented, recovered, found as expressed below:

NOTE: Not more than 4 corners, all in the same town and range, may be recorded on this certificate.

A. Description of original monument and accessories and/or subsequent restoration:

(F-1) North 1/4 Corner of Section 4, (T43N-R2E)

1963: Neal Sperhake, L.S. 7876 (Kimberly Clark Corp.) Witness Corner recorded in Liber 3, Page 117 of the Chippewa County Corner Records. Re-established the corner position midway between the Northwest and Northeast corners of Section 4 and held centerline of Gogomain Road for North-South location. Set a 1" pipe with a stamped aluminum cap as a Witness Corner 33' South. Witnessed the Witness Corner.

1983: Harry W. Goodwin, L.S. 5434. Corner shown on a survey recorded in Liber 441, Page 182 of the Chippewa County Records. Survey shows corner 26.70' West of the South 1/4 corner of Section 33. Survey calls for a 1/2" rebar with cap #5434.

B. Description of corner evidence found and/or method applied in restoring or reestablishing corner:

(F-1) This corner is being perpetuated as part of the Chippewa County Remonumentation Program.

Found a 1/2" iron with remains of L.S. cap. Found corner falls 32.96' North of record witness monument, and 26.66' West of the South 1/4 Corner of Section 33 (a 1/2" iron with remains of L.S. cap). Computed GLO distance is 26.73'. Accepted corner position as found and offset it prior to road reconstruction. Replaced corner after construction completed.



Note: Corner falls 0.29' South of the Township Line.

C. Description of monument for corner and accessories established to perpetuate locating the position of the corner:

(F-1) Corner is a 3/4" x 24" iron with plastic "Chippewa County Remonumentation" cap. Corner falls 1' North of the centerline of Gogomain Road (East-West, paved)

Witnesses:

- 14" Maple S32°E 95.50'
- 1 1/4" O.D. Pipe with Stamped Aluminum Cap South 32.96'
- 18" Maple S52°W 95.10'
- 12" Maple N32°W 52.55'
- South 1/4 Corner Section 33 East 26.66'



Signed by William L. Karr Date 12/23/93

Surveyor's Michigan License No. 27450

NOTE: Bearings are compass bearings corrected for declination. Distances are to a nail in side of witness objects unless noted.

FORM APPROVED BY MICHIGAN STATE BOARD OF LAND SURVEYORS, JAN. 28, 1988. REVISED MAY 14, 1991. REVISED JAN. 1993.