

JAN 18 2001

Chippewa County Remonumentation Corner

RECEIVED FOR RECORD
CHIPPEWA COUNTY
STATE OF MICHIGAN

SECTION

LAND CORNER RECORDATION CERTIFICATE
Filing Requirement of Act 74, Mich. P.A. 1970

93 DEC 29 PM 2:49

J. Roger Malott
REGISTER OF DEEDS

For corners in
Chippewa
(County)

Located In:

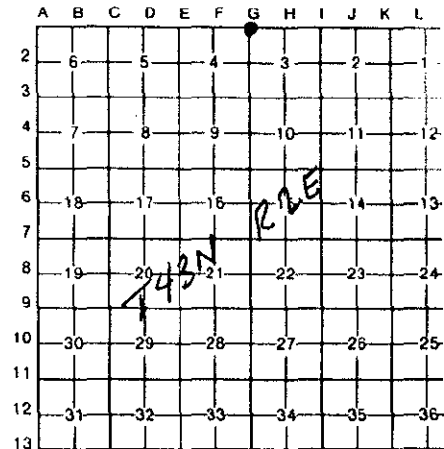
Corner Code =#

1. Public Land Survey	T <u>43N</u> R <u>2E</u>	<u>G-1</u>
	T _____ R _____	_____
	T _____ R _____	_____
	T _____ R _____	_____
2. Property Controlling in Section	S _____ T _____ R _____	_____
	S _____ T _____ R _____	_____
3. Miscellaneous Property in Sec.	S _____ T _____ R _____	_____
	S _____ T _____ R _____	_____

Register of Deeds Stamp & File Number

- 4. Lot No. _____, Recorded Plat _____
- 5. Private Claims _____

I, William L. Karr, in a field survey on December 8, 19 93 do hereby certify that under requirements of P.A. 74, Michigan P.A. of 1970, the corner points mentioned in lines 1 and 2 above were in conformance with regulations and rules therefore as required in the current manual of survey instructions of the United States Department of the Interior, Bureau of Land Management or by a decree of a Court of Law and/or that the corner points mentioned in lines 3, 4 and 5 above were in conformance with the rules of the Michigan Board of Land Surveyors or by a Decree of a Court of Law; established, re-established, monumented, re-monumented, recovered, found as expressed below:



NOTE: Not more than 4 corners, all in the same town and range, may be recorded on this certificate.

A. Description of original monument and accessories and/or subsequent restoration:

(G-1) Closing Corner of Sections 3 and 4 (T43N-R2E)

1963: Neal Sperhake, L.S. 7876 (Kimberly Clark Corp.). Witness Corner recorded in Liber 3, Page 112 of the Chippewa County Corner Records.

Re-established corner position 40.26' West of corner common to Sections 33 and 34 (Standard Corner). Set a 1" pipe with a stamped aluminum cap as a Witness Corner 33' South. Witnessed the Witness Corner.

1983: Harry W. Goodwin, L.S. 5434. Corner shown on a survey recorded in Liber 441, Page 182 of the Chippewa County Records. Survey shows corner 40.20' West of the Standard Corner of Sections 33 & 34. Survey calls for a 1/2" rebar with cap #5434.

B. Description of corner evidence found and/or method applied in restoring or reestablishing corner:

(G-1) This corner is being perpetuated as part of the Chippewa County Remonumentation Program.

Found a 1/2" iron with remains of L.S. cap. Found corner falls 40.12' West of the Standard Corner Sections 33 and 34 (1/2" iron with remains of L.S. cap). Found four witness objects established by an unknown surveyor. Each object has a nail in the side. Brushed line to the South. Did not find witness monument set by Sperhake. Accepted corner position as found and offset it prior to road reconstruction. Replaced corner after construction completed. Added one additional witness.



Note: Corner falls 0.09' North of the Township Line.

C. Description of monument for corner and accessories established to perpetuate locating the position of the corner:

(G-1) Corner is a 3/4" x 24" iron with plastic "Chippewa County Remonumentation" cap. Corner falls in centerline of Gogomain Road (East-West, paved).

Witnesses:

10" Balsam Fir	North	53.39' (existing nail)
Power Pole (PD2/55/100)	N58°E	65.35' (existing nail)
6" Spruce	S20°E	40.92' (existing nail)
8" White Birch in Clump (Witness for Witness Corner)	S12°W	44.51' (existing nail-common witness)
8" Balsam Fir	N44°W	80.01'
Standard Corner Sections 33/34	East	40.12'



Signed by William L. Karr Date 12/23/93

Surveyor's Michigan License No. 27450

NOTE: Bearings are compass bearings corrected for declination. Distances are to a nail in side of witness objects unless noted.