

JAN 18 2001

Chippewa County Remonumentation Corner

RECEIVED FOR RECORD
CHIPPEWA COUNTY
STATE OF MICHIGAN

SECTION

LAND CORNER RECORDATION CERTIFICATE
Filing Requirement of Act 74, Mich. P.A. 1970

93 DEC 29 PM 2:50

For corners in
Chippewa

(County)

Located In:

Corner Code #

- 1. Public Land Survey T 43N R 2E I-1
T _____ R _____
T _____ R _____
T _____ R _____
- 2. Property Controlling S _____ T _____ R _____
in Section S _____ T _____ R _____
- 3. Miscellaneous S _____ T _____ R _____
Property in Sec. S _____ T _____ R _____

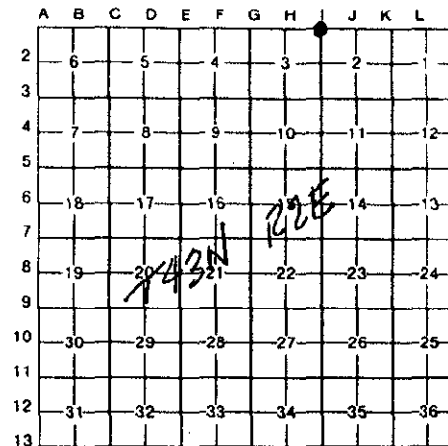
J. Ryan Malott
REGISTER OF DEEDS

Register of Deeds Stamp & File Number

- 4. Lot No. _____, Recorded Plat _____
- 5. Private Claims _____

I, William L. Karr, in a field survey on December 22, 19 93, do hereby certify that under requirements of P.A. 74, Michigan P.A. of 1970, the corner points mentioned in lines 1 and 2 above were in conformance with regulations and rules therefore as required in the current manual of survey instructions of the United States Department of the Interior, Bureau of Land Management or by a decree of a Court of Law and/or that the corner points mentioned in lines 3, 4 and 5 above were in conformance with the rules of the Michigan Board of Land Surveyors or by a Decree of a Court of Law; established, re-established, monumented, re-monumented, recovered, found as expressed below:

NOTE: Not more than 4 corners, all in the same town and range, may be recorded on this certificate.



A. Description of original monument and accessories and/or subsequent restoration:
(I-1) Closing Corner Common to Sections 2 & 3 (T43N-R2E)

1963: Neal Sperhake recovered a scribed post believed to have been set in an 1895 survey of the Township Line. He re-established the Closing Corner based on this post and set a 1" galvanized pipe with stamped aluminum cap (Kimberly Clark) as a Witness Corner 33' to the south with the following witnesses:


Balsam 7	S54°E	34½ links
Balsam 9	N72°W	25 links

Corner was 77 links (50.82') West of the corner common to Sections 34 and 35, T44N-R2E. The corner was recorded in Liber 3, Page 108 of the Chippewa County Corner Records in September of 1977.

B. Description of corner evidence found and/or method applied in restoring or reestablishing corner:

(I-1) This corner is being perpetuated as part of the Chippewa County Remonumentation Program.

Found the Witness Corner. Found the Standard Corner of Section 34 and 35. Re-established corner position 50.82' West of the Standard Corner and on line between the Standard Corner of Sections 34 and 35 and the South ¼ Corner of Section 34. Distance South to the Witness Corner is 33.19'




C. Description of monument for corner and accessories established to perpetuate locating the position of the corner:

(I-1) Corner is a 3/4" x 24" iron with plastic "Chippewa County Remonumentation" cap. Falls 5.5' South of the centerline of Gogomain Road (East-West, paved).

Witnesses:

Railroad Spike Set in Boulder	N34°E	49.72' (Common Witness)
1½" Pipe with Stamped Aluminum Cap	South	33.19'
6" Balsam	S05°W	40.98'
10" Cedar	N23°W	65.48'
Closing Corner Sections 34 & 35	East	50.82'



Signed by William L. Karr Date 12/23/93

Surveyor's Michigan License No. 27450

NOTE: Bearings are compass bearings corrected for declination.

Distances are to a nail in side of witness objects unless noted.

FORM APPROVED BY MICHIGAN STATE BOARD OF LAND SURVEYORS, JAN. 28, 19
REVISED MAY 14, 19
REVISED JAN., 19