

JAN 18 2001

Chippewa County Remonumentation Corner

RECEIVED FOR RECORD  
CHIPPEWA COUNTY  
STATE OF MICHIGAN

SECTION

LAND CORNER RECORDATION CERTIFICATE

93 DEC 29 PM 2:51

Filing Requirement of Act 74, Mich. P.A. 1970

For corners in  
Chippewa

(County)

Located In:

Corner Code #

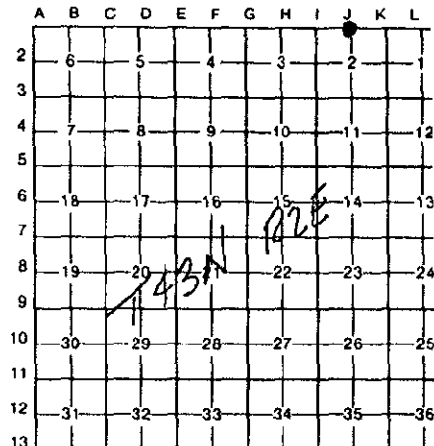
1. Public Land Survey	T <u>43N</u> R <u>2E</u>	<u>J-1</u>
	T _____ R _____	_____
	T _____ R _____	_____
	T _____ R _____	_____
2. Property Controlling in Section	S _____ T _____ R _____	_____
	S _____ T _____ R _____	_____
3. Miscellaneous Property in Sec.	S _____ T _____ R _____	_____
	S _____ T _____ R _____	_____

*J. Roger Malott*  
REGISTER OF DEEDS

Register of Deeds Stamp & File Number

- 4. Lot No. \_\_\_\_\_, Recorded Plat \_\_\_\_\_
- 5. Private Claims \_\_\_\_\_

I, William L. Karr, in a field survey on December 22, 19 93, do hereby certify that under requirements of P.A. 74, Michigan P.A. of 1970, the corner points mentioned in lines 1 and 2 above were in conformance with regulations and rules therefore as required in the current manual of survey instructions of the United States Department of the Interior, Bureau of Land Management or by a decree of a Court of Law and/or that the corner points mentioned in lines 3, 4 and 5 above were in conformance with the rules of the Michigan Board of Land Surveyors or by a Decree of a Court of Law; established, re-established, monumented, re-monumented, recovered, found as expressed below:



**NOTE: Not more than 4 corners, all in the same town and range, may be recorded on this certificate.**

A. Description of original monument and accessories and/or subsequent restoration:

(J-1) North 1/4 Corner of Section 2 (T43N-R2E)

Corner not established in original survey.

1963: Neal Sperhake established this corner midway between the Northeast and Northwest corners of Section 2 and set a 1" pipe with stamped aluminum cap (Kimberly Clark) as a Witness Corner 33' South with the following witnesses:

- Cedar 7 S31°W 10 links
- Cedar 7 S80°E 14 links

Corner was 72 links (47.52') West of South 1/4 Corner of Section 35.

Corner was recorded in Liber 3, Page 110 of the Chippewa County Corner Records in September of 1977.

B. Description of corner evidence found and/or method applied in restoring or reestablishing corner:

(J-1) This corner is being re-established as part of the Chippewa County Remonumentation Program.



Found the Witness Corner. Found the South 1/4 Corner of Section 35. Re-established corner position 47.52' West of the South 1/4 Corner of Section 35 and on line between the Southwest Corner and the South 1/4 Corner of Section 35. Distance South to the Witness Corner is 33.36'.

C. Description of monument for corner and accessories established to perpetuate locating the position of the corner:

(J-1) Corner is a 3/4" x 24" iron with plastic "Chippewa County Remonumentation" cap. Falls 1.5' South of the centerline of Gogomain Road (East-West, paved).

Witnesses:

Railroad Spike Set in Boulder	N50°E	35.77' (Common Witness)
4" Balsam Fir	S55°E	59.69'
1 1/4" Pipe with Stamped Aluminum Cap	S08°E	33.36'
3" Double Cedar	S58°W	59.98'
6" Ash	N36°W	72.96'
South 1/4 Corner of Section 35	East	47.52'



Signed by William L. Karr 27450

Date 12/23/93

Surveyor's Michigan License No. \_\_\_\_\_

NOTE: Bearings are compass bearings corrected for declination.

Distances are to a nail in side of witness objects unless noted.

FORM APPROVED BY MICHIGAN STATE BOARD OF LAND SURVEYORS, JAN. 28, 19  
REVISED MAY 14, 19  
REVISED JAN., 19